

ADVANCE SHEET
THE
Dauphin County Reporter

(USPS 810-200)

A WEEKLY JOURNAL
CONTAINING THE DECISIONS RENDERED IN THE
12th JUDICIAL DISTRICT

No. 5671, Vol. 124

August 15, 2008

No. 7

Entered as Second Class Matter, February 16, 1898, at the Post Office at Harrisburg, Pa.,
under the Act of Congress of March 31, 1879

Bar Association Page

Inside Back Cover

INTELLECTUAL PROPERTY LAW

Trademark Registration and Infringement Studies

Trademark Registrations Worldwide

Can client use mark without infringing?

Can client prevent others from using mark?

Hooker & Habib, P. C.

Jeffrey S. Habib

Charles A. Hooker

Thomas Hooker

www.h-hpc.com

100 Chestnut Street, Suite 304

Harrisburg, PA 17101-2518

Telephone: 717-232-8771

Facsimile: 717-232-8773

E-Mail: hhpc@ptd.net

36 Years in Harrisburg

**THE
DAUPHIN COUNTY REPORTER**
Edited and Published
by the
DAUPHIN COUNTY BAR
ASSOCIATION
213 North Front Street
Harrisburg, PA 17101-1493
(717) 232-7536

DONALD MORGAN
Executive Director
JOYCE TAMBOLAS
Administrative Assistant
BRIDGETTE L. HILBISH
Office Assistant

Printed by
KURZENKNABE PRESS
1424 Herr St., Harrisburg, PA 17103

THE DAUPHIN COUNTY REPORTER (USPS 810-200) is published weekly by the Dauphin County Bar Association, 213 North Front Street, Harrisburg, PA 17101. Periodical postage paid at Harrisburg, PA. POSTMASTER: Send address changes to THE DAUPHIN COUNTY REPORTER, 213 North Front Street, Harrisburg, PA 17101.

TERMS

Advertisements must be received before 12 o'clock noon on Tuesday of each week at the office of the Dauphin County Reporter, 213 North Front Street, Harrisburg, PA 17101.

Telephone (717) 232-7536

Estate Notices

DECEDENTS ESTATES

NOTICE IS HEREBY GIVEN that letters testamentary or of administration have been granted in the following estates. All persons indebted to the estate are required to make payment, and those having claims or demands to present the same without delay to the administrators or executors or their attorneys named below.

FIRST PUBLICATION

ESTATE OF JAMES E. HACHTEN, late of Lower Paxton Township, Dauphin County, Pennsylvania. Executor: Thomas J. Hachten. Attorney: Michael L. Bangs, Esq., 429 South 18th Street, Camp Hill, PA 17011. a15-a29

ESTATE OF RUDOLPH R. PETRINA, late of the Borough of Hummelstown, Dauphin County, Pennsylvania (died July 13, 2008). Executrix: Kathleen A. Rock, 194 Palmyra Road, Palmyra, PA 17078. Attorney: Jean D. Seibert, Esq., Wion, Zulli & Seibert, 109 Locust Street, Harrisburg, PA 17101. a15-a29

ESTATE OF DOROTHY ANN POORMAN a/k/a DOROTHY A. POORMAN, late of Harrisburg, Dauphin County, Pennsylvania (died July 8, 2008). Executrix: Catherine J. Lindsey, 405 North 48th Street, Harrisburg, PA 17111. Attorney: Paul Taneff, Esq., Ricci & Taneff, 4219 Derry Street, Harrisburg, PA 17111. a15-a29

ESTATE OF ROLAND J. HOFFMAN, late of Gratz, Dauphin County, Pennsylvania (died December 27, 2007). Personal Representative: Anna M. Hoffman, P.O. Box 129, Gratz, PA 17030. Attorney: Jeffrey B. Engle, Esq., Shaffer & Engle Law Offices, 129 Market Street, Millersburg, PA 17061. a15-a29

ESTATE OF CARL E. HELMAN, late of Susquehanna Township, Dauphin County, Pennsylvania (died June 23, 2008). Executrix: Carol A. Quick, 315 N. Front Street, Harrisburg, PA 17101. Attorney: Jeffrey E. Piccola, Esq., Boswell, Tintner, Piccola & Alford, 315 North Front Street, Post Office Box 741 Harrisburg, PA 17108. a15-a29

SECOND PUBLICATION

ESTATE OF ANNA M. ZACHARKOW, late of Lower Paxton Township, Dauphin County, Pennsylvania (died April 1, 2008). Executrix: Joyce A. Rosario, 4 Grant Cove, East Berlin, PA 17316. Attorney: Francis A. Zulli, Esq., Wion, Zulli & Seibert, 109 Locust Street, Harrisburg, PA 17101. a8-a22

SECOND PUBLICATION

Estate Notices

ESTATE OF ERMA R. GALLAGHER, late of Highspire, Dauphin County, Pennsylvania (died July 1, 2008). Personal Representative: Patricia M. Gallagher, 3110 Green Street, Harrisburg, PA 17110. Attorney: Karen M. Balaban, Esq., P.O. Box 821, Harrisburg, PA 17108-0821. a8-a22

ESTATE OF MILAN BAZDAR, JR., late of Lower Swatara Township, Dauphin County, Pennsylvania. Co-Executors: Roy Bazdar and Nancy Pottorff, c/o 1503 Sping Garden Drive, Middletown, PA 17057. Attorney: Gerald J. Brinser, Esq. a8-a22

ESTATE OF KATHLEEN E. MARTIN, late of the City of Harrisburg, Dauphin County, Pennsylvania (died January 20, 2008). Executrix: Lisa M. Christoff, 3200 Peters Mountain Road, Halifax, PA 17032. Attorney: Gregory M. Kerwin, Esq., Kerwin & Kerwin, 4245 Route 209, Elizabethtown, PA 17023. a8-a22

ESTATE OF DUNMYRE, LEVENIA C. WALTERS, late of Harrisburg, Dauphin County, Pennsylvania. Administrator: Gary P. Dunmyre. Attorneys: Pyfer, Straub, Gray & Farhat, 128 N. Lime Street, P.O. Box 1597, Lancaster, PA 17608-1597. a8-a22

ESTATE OF EMMA METZGER, late of the Township of Lower Paxton, Dauphin County, Pennsylvania. Executrix: Delores A. Cackovic Kolakowski. Attorney: Kevin M. Scott, Esq., Saul Ewing LLP, Post Office Box 1291, Harrisburg, PA 17108. a8-a22

ESTATE OF ALBERT JOHN MOULFAIR a/k/a ALBERT J. MOULFAIR, late of Dauphin County, Pennsylvania (died December 12, 2007). Administrator: William A. Moulfair, 415 North Star Drive, Harrisburg, PA 17112. Attorney: Steven J. Schiffman, Esq., Serratelli, Schiffman, Brown & Calhoun, P.C., 2080 Linglestown Road, Suite 201, Harrisburg, PA 17110. a8-a22

ESTATE OF MATTIE E. BOYER, late of Halifax Township, Dauphin County, Pennsylvania (died July 6, 2008). Co-Executrices: Janice Sweigard, P.O. Box 109, 207 Maple Street, Halifax, PA 17032 and Trudy Bitting, 441 Bitting Road, P.O. Box 58, Halifax, PA 17032. Attorney: Gregory M. Kerwin, Esq., Kerwin & Kerwin, 27 North Front Street, Harrisburg, PA 17101. a8-a22

ESTATE OF ELISABETH TEAN, late of Dauphin County, Pennsylvania (died June 17, 2008). Executor/Attorney: Michael Cherevka, Esq., 624 North Front Street, Wormleysburg, PA 17043. a8-a22

ESTATE OF DONNA C. RICHARDSON, late of Middle Paxton Township, Dauphin County, Pennsylvania (died June 27, 2008). Executor: PNC Bank, N.A. Attorney: Elizabeth P. Mullaugh, Esq., McNees Wallace & Nurick LLC, 100 Pine Street, P.O. Box 1166, Harrisburg, PA 17108-1166. Telephone (717) 237-5243. a8-a22

ESTATE OF ERMA M. MILLER, late of Millersburg, Dauphin County, Pennsylvania. Co-Executors: Jeffrey L. Miller, 371 North Main Street, Herndon, PA 17830 and Rodney L. Miller, 106 Moore Street, Millersburg, PA 17061. Attorney: Earl Richard Etzweiler, Esq., 105 North Front Street, Harrisburg, PA 17101. Telephone (717) 234-5600. a8-a22

SECOND PUBLICATION

Estate Notices

ESTATE OF MARTA JARMOLENKO, late of the City of Harrisburg, Dauphin County, Pennsylvania. Executrix: Nina J. Taylor, 548 Pasture Brook Road, Severn, MD 21144. Attorney: James H. Rowland, Jr., Esq., 812 North 17th Street, P.O. Box 1424, Harrisburg, PA 17105-1424. a8-a22

THIRD PUBLICATION

ESTATE OF GENE L. BUSH, SR., late of Derry Township, Dauphin County, Pennsylvania (died June 29, 2008). Executor: Gene L. Bush, Jr. Attorney: George W. Porter, Esq., 909 East Chocolate Avenue, Hershey, PA 17033. a1-a15

ESTATE OF MARY A. PINTARCH, late of the Borough of Hummelstown, Dauphin County, Pennsylvania (died July 15, 2008). Executor: Paul D. Pintarch, 97 Stone Mill Road, Hummelstown, PA 17036. Attorney: Jean D. Seibert, Esq., Wion, Zulli & Seibert, 109 Locust Street, Harrisburg, PA 17101. a1-a15

ESTATE OF BERTHA A. ELLIOTT, late of Middletown Borough, Dauphin County, Pennsylvania (died June 13, 2008). Administrator: Langston Elliott, III, 2739 Abilene Street, Aurora, CO 80011. Attorney: Kendra A. Mohr, Esq., Pannebaker & Mohr, P.C., 4000 Vine Street, Middletown, PA 17057. Telephone (717) 944-1333. a1-a15

ESTATE OF BERTHA S. BEERS, late of Millersburg Borough, Dauphin County, Pennsylvania. Executor: Herman D. Beers, 541 Isle of Q Road, Millersburg, PA 17061. Attorney: Earl Richard Etzweiler, Esq., 105 North Front Street, Harrisburg, PA 17101. Telephone (717) 234-5600. a1-a15

ESTATE OF ELMER M. VARNER, late of the City of Harrisburg, Dauphin County, Pennsylvania. Executor: Steven M. Varner, 6501 Windmere Road, Harrisburg, PA 17111. Attorney: Leon P. Haller, Esq., Purcell, Krug & Haller, 1719 North Front Street, Harrisburg, PA 17102. a1-a15

ESTATE OF JOAN M. BERKOSKI, late of Lower Paxton Township, Dauphin County, Pennsylvania. Executor: Robert W. Berkoski, 35 Mohawk Court, York Haven, PA 17370. Attorney: Howard B. Krug, Esq., Purcell, Krug & Haller, 1719 North Front Street, Harrisburg, PA 17102. a1-a15

ESTATE OF ROBERT L. SHEPPARD, late of Derry Township, Dauphin County, Pennsylvania. Co-Executors: Lisa S. Hackman and Steve Hackman, 1341 Sandpiper Drive, State College, PA 16801. a1-a15

ESTATE OF JOSEPH J. PROCOPIO, JR., late of Swatara Township, Dauphin County, Pennsylvania (died July 2, 2008). Co-Executors: Joseph J. Procopio, III, 246 Appaloosa Drive, Falling Waters, WV 25419 and Eugene E. Procopio, 10 Rue De Nicole, Foothill Ranch, CA 92610. Attorney: Leslie D. Jacobson, Esq., 8150 Derry Street, Harrisburg, PA 17111. a1-a15

ESTATE OF ERNEST D. DEPPEN, late of the Borough of Millersburg, Dauphin County, Pennsylvania. Co-Executors: John F. Deppen, P.O. Box 45, Elizabethville, PA 17023 and Robert G. Deppen, 200 Captian Bloom Road, Sunbury, PA 17801. Attorney: William R. Swinehart, Esq., Wiest, Muolo, Noon & Swinehart, 240-246 Market Street, Sunbury, PA 17801. a1-a15

THIRD PUBLICATION

Estate Notices

ESTATE OF ALOYSIUS J. STILP, late of Middle Paxton Township, Dauphin County, Pennsylvania (died June 15, 2008). Co-Executors: Karen M. Stilp and Eugene P. Stilp. Attorneys: Hazen Elder Law, 2000 Linglestown Road, Suite 202, Harrisburg, PA 17110. a1-a15

ESTATE OF ELEANOR A. HALL, late of Middletown, Dauphin County, Pennsylvania. Executor: Larry Q. Hall. Attorney: John E. Feather, Jr., Esq., Feather and Feather, P.C., 22 West Main Street, Annville, PA 17003. a1-a15

ESTATE OF HELEN SEBASTIAN, late of the Township of Derry, Dauphin County, Pennsylvania. Executor: Father Daniel Powell, 2848 Herr Street, Harrisburg, PA 17103. Attorney: Kenneth C. Sandoe, Esq., Steiner, Sandoe & Cooper. a1-a15

ESTATE OF JOANNE W. CONNOR, late of Harrisburg City, Dauphin County, Pennsylvania. Executor: Jayson J. Connor, 2436 Jericho Drive, Harrisburg, PA 17110. Attorney: Kenneth F. Lewis, Esq., 1101 North Front Street, Harrisburg, PA 17102. a1-a15

ESTATE OF ETHAN E. VINCENT, late of Middletown Borough, Dauphin County, Pennsylvania. Executrix: Patti L. Troxell, 72 Gray Hill Road, New Cumberland, PA 17856. Attorney: Peter L. Matson, J.D., Esq., Peter L. Matson, P.C., 222 Market Street, Lewisburg, PA 17837. Telephone (570) 523-3285. a1-a15

FIRST PUBLICATION

Corporate Notices

NOTICE IS HEREBY GIVEN that Articles of Incorporation were filed with the Department of State on July 28, 2008 for **Accelerated Leadership Group, Inc.**, a corporation organized under the Pennsylvania Business Corporation Law of 1988.

GARY L. JAMES, Esq.
James Smith Dieterick & Connelly, LLP
P.O. Box 650
Hershey, PA 17033
a15

NOTICE IS HEREBY GIVEN that an Application was made to the Department of State of the Commonwealth of Pennsylvania, at Harrisburg, PA, on August 5, 2008, by **ACUREN INSPECTION, INC.**, a foreign corporation formed under the laws of the State of Delaware, where its principal office is located at c/o The Prentice-Hall Corporation System, Inc., 2711 Centerville Road, Suite 400, Wilmington, DE 19808, for a Certificate of Authority to do business in Pennsylvania under the provisions of the Pennsylvania Business Corporation Law of 1988.

The registered office in Pennsylvania shall be deemed for venue and official publication purposes to be located c/o Corporation Service Company, Dauphin County, Pennsylvania. a15

NOTICE IS HEREBY GIVEN that Articles of Incorporation were filed with the Department of State for **CHARTER CONTRACTING CORP.**, a corporation organized under the Pennsylvania Business Corporation Law of 1988. a15

FIRST PUBLICATION

Corporate Notices

NOTICE IS HEREBY GIVEN that Articles of Incorporation were filed with the Department of State for **RAPIDSTAFFINGSOLUTIONS, INC.**, a corporation organized under the Pennsylvania Business Corporation Law of 1988.

a15

NOTICE IS HEREBY GIVEN that an Application was made to the Department of State of the Commonwealth of Pennsylvania, at Harrisburg, PA, on July 30, 2008, by **BOXBOARD INDUSTRIES, INC.**, a foreign corporation formed under the laws of the State of Delaware, where its principal office is located at 1209 Orange Street, Wilmington, DE 19801, for a Certificate of Authority to do business in Pennsylvania under the provisions of the Pennsylvania Business Corporation Law of 1988.

The registered office in Pennsylvania shall be deemed for venue and official publication purposes to be located at c/o CT Corporation System, Dauphin County.

a15

NOTICE IS HEREBY GIVEN that an Application was made to the Department of State of the Commonwealth of Pennsylvania, at Harrisburg, PA, on August 4, 2008, by **DATA DOMAIN, INC.**, a foreign corporation formed under the laws of the State of Delaware, where its principal office is located at 2421 Mission College Blvd., Santa Clara, CA 95054, for a Certificate of Authority to do business in Pennsylvania under the provisions of the Pennsylvania Business Corporation Law of 1988.

The registered office in Pennsylvania shall be deemed for venue and official publication purposes to be located c/o Corporation Service Company, Dauphin County, Pennsylvania.

a15

NOTICE IS HEREBY GIVEN that an Application was made to the Department of State of the Commonwealth of Pennsylvania, at Harrisburg, PA, on July 30, 2008, by **CompareNetworks, Inc.**, a foreign corporation formed under the laws of the State of Delaware, where its principal office is located at 395 Oyster Point Boulevard, Suite 405, South San Francisco, CA 94080, for a Certificate of Authority to do business in Pennsylvania under the provisions of the Pennsylvania Business Corporation Law of 1988.

The registered office in Pennsylvania shall be deemed for venue and official publication purposes to be located at c/o CT Corporation System, Dauphin County.

a15

NOTICE IS HEREBY GIVEN that an Application was made to the Department of State of the Commonwealth of Pennsylvania, at Harrisburg, PA, on July 31, 2008, by **SunEdison, Inc.**, a foreign corporation formed under the laws of the State of Delaware, where its principal office is located at 1209 Orange Street, Wilmington, DE 19801, for a Certificate of Authority to do business in Pennsylvania under the provisions of the Pennsylvania Business Corporation Law of 1988.

The registered office in Pennsylvania shall be deemed for venue and official publication purposes to be located at c/o CT Corporation System, Dauphin County.

a15

NOTICE IS HEREBY GIVEN that **Globe Aviation Services Corporation** with a Commercial Registered Office Provider in care of National Registered Agents, Inc. in Dauphin County does hereby give notice of its intention to withdraw from doing business in this Commonwealth as per 15 Pa. C.S. 4129(b). The address of its principal office under the laws of its jurisdiction is c/o John Henert, 180 N. Stetson, Suite 1975, Chicago, IL 60601. This shall serve as official notice to creditors and taxing authorities.

a15

FIRST PUBLICATION

Corporate Notices

NOTICE IS HEREBY GIVEN that Articles of Incorporation were filed with the Department of State of the Commonwealth of Pennsylvania, Harrisburg, Pennsylvania, on July 30, 2008, for the purpose of obtaining a Certificate of Incorporation for a domestic business corporation organized and existing under the provisions of the Business Corporations Law of the Commonwealth of Pennsylvania, Act of December 21, 1988 (P.L. 1444, No. 177), as amended from time to time.

The name and registered office of the corporation is: **LB Fitness Enterprises, Inc.**, 424 Shippen Street, Middletown, PA 17057-1629.

The purpose for which it was organized to engage in and do all lawful business for which corporations may be incorporated under the Business Corporation Law of 1988, as amended.

JENNIFER B. HIPPI, Esq.
One West Main Street
Shiremanstown, PA 17011

a15

FIRST PUBLICATION

Miscellaneous Notices

**IN THE COURT OF COMMON PLEAS
OF DAUPHIN COUNTY
PENNSYLVANIA**

CIVIL ACTION – LAW

No. 2007-CV-11203-MF

**NOTICE OF ACTION IN
MORTGAGE FORECLOSURE**

**U.S. BANK NATIONAL ASSOCIATION,
AS TRUSTEE FOR SALOMAN
BROTHERS MORTGAGE SECURITIES
VII, INC. SALOMON HOME EQUITY
LOAN TRUST 2001-1, ASSET-BACKED
PASS-THROUGH CERTIFICATES,
Plaintiff**

vs.

**TIMOTHY C. GORNICK and
DANIELLE C. GORNICK, Defendants**

NOTICE

**TO: TIMOTHY C. GORNICK and
DANIELLE C. GORNICK**

**NOTICE OF SHERIFF'S SALE
OF REAL PROPERTY**

ALL THAT following described lot of ground situate, lying and being in Harrisburg, County of Dauphin, Commonwealth of Pennsylvania, bounded and limited as follows, to wit:

NOTICE IS HEREBY GIVEN that your house (real estate) at 1441 VERNON STREET, HARRISBURG, PA 17104 is scheduled to be sold at the Sheriff's Sale on 10/9/2008 at 10:00, at the DAUPHIN County Courthouse, to enforce the Court Judgment of \$28,714.28 obtained by U.S. BANK NATIONAL ASSOCIATION, AS TRUSTEE FOR SALOMAN BROTHERS MORTGAGE SECURITIES VII, INC. SALOMON HOME EQUITY LOAN TRUST 2001-1, ASSET-BACKED PASSTHROUGH CERTIFICATES, (the mortgagee), against your Prop. sit. in the City of HARRISBURG, County of DAUPHIN, and State of Pennsylvania.

BEING PREMISES: 1441 VERNON STREET, HARRISBURG, PA 17104.

IMPROVEMENTS consist of residential property.

SOLD as the property of TIMOTHY C. GORNICK, DANIELLE C. GORNICK.

TERMS OF SALE: The purchaser at the sale must take ten (10%) percent down payment of the bid price or of the Sheriff's cost, whichever is higher, at the time of the sale in the form of cash, money order or bank check. The balance must be paid within ten (10) days of the sale or the purchaser will lose the down money.

**THE HIGHEST AND BEST BIDDER
SHALL BE THE BUYER.**

LEGAL DESCRIPTION

ALL THAT CERTAIN lot or tract of land situate in the City of Harrisburg, County of Dauphin and Commonwealth of Pennsylvania, more particularly bounded and described as follows, to wit:

BEGINNING at a point on the south side of Vernon Street, which point is One Hundred Thirteen (113) feet, more or less, west from the southwestern side of Vernon Street and South Fifteenth Street; thence extending southwardly at right angles to Vernon Street Ninety-eight (98)

FIRST PUBLICATION

Miscellaneous Notices

feet, more or less, to the North side of a Four (4) feet wide private alley; thence eastwardly along the North side of said Four (4) feet wide private alley Thirteen (13) feet Four (4) inches to a point; thence northwardly and through the center of a brick partition wall between this and adjoining house Ninety-eight (98) feet, more or less, to a point on the South side of Vernon Street; and thence westwardly along the South side of Vernon Street Thirteen (13) feet Four (4) inches to THE PLACE OF BEGINNING.

HAVING THEREON ERECTED a three-story brick house known as No. 1441 Vernon Street.

BEING THE SAME PREMISES which Leslie Jean Blair and Daniel D. Blair by deed dated July 22, 1998, and recorded July 27, 1998, in the Dauphin County Recorder of Deeds Office in Deed Book 3162, page 319, granted and conveyed unto Danielle C. Gornik and Timothy C. Gornik, her husband.

TITLE TO SAID PREMISES IS VESTED IN Danielle C. Gornik and Timothy C. Gornik, wife and husband, by Deed from Leslie Jean Blair and Daniel C. Blair, wife and husband, dated 07/22/1998, recorded 07/27/1998, in Deed Book 3162, page 319.

PREMISES BEING: 1441 VERNON STREET, HARRISBURG, PA 17104.

Tax Parcel No. 09-068-021.

DANIEL SCHMIEG, Esq.
One Penn Center at Suburban Station
1617 John F. Kennedy Boulevard
Suite 1400
Philadelphia, PA 19103
(215) 563-7000

a15

THIRD PUBLICATION

Miscellaneous Notices

SHERIFF SALE!

By virtue of certain writs of Execution issued out of the Court of Common Pleas and Orphans' Court of Dauphin County, Pa., and to me directed, I will expose at Public Sale or Outcry, at the Dauphin County Courthouse Lobby in the City of Harrisburg, Dauphin County, Pa., on Thursday, August 28, 2008 at 10:00 A.M. the following real estate, to wit:

SALE NO. 179
DEREK J. BAKER, ESQUIRE
JUDGMENT AMOUNT
\$9,153,774.88

SCHEDULE "A"

All those certain plots, pieces or parcels of land with the buildings and improvements thereon erected, situate, lying, and being in the City of Harrisburg, Dauphin County, Pennsylvania, more particularly bounded and described according to a Survey by Robert G. Hartman, Registered Surveyor, dated August 1, 1986, revised August 15, 1986, as follows, to wit:

TRACT NO. 1:

BEGINNING at a point being the southeast corner of Shamokin Street (60 feet wide) and Green Street (120 feet wide);

THENCE along the South side of Shamokin Street North 81 degrees 26 minutes 30 seconds East 147 feet to a point being the southwest corner of Shamokin Street and Susquehanna Street (25.5 feet wide);

THENCE extending along the West side of Susquehanna Street South 02 degrees 33 minutes 30 seconds East 585 feet to a point at the northwest corner of Susquehanna Street and Wiconisco Street (50 feet wide);

THENCE extending along the North side of Wiconisco Street South 87 degrees 26 minutes 30 seconds West 147 feet to a point at the northeast corner of Wiconisco Street and Green Street;

THENCE extending along the East side of Green Street North 02 degrees 33 minutes 30 seconds West 565 feet to a point, the place of BEGINNING.

THIRD PUBLICATION

Miscellaneous Notices

TRACT NO. 2:

BEGINNING at a point being the southwest corner (erroneously stated as a southeast corner in prior deeds) of Shamokin Street (60 feet wide) and Green Street (120 feet wide);

THENCE along the West side of Green Street South 02 degrees 33 minutes 30 seconds East 565 feet to a point at the northwest corner of Green Street and Wiconisco Street (60 feet wide);

THENCE extending along the North side of Wiconisco Street South 87 degrees 26 minutes 30 Seconds West 147 feet to a point at the northeast corner of Wiconisco Street and Penn Street (25.5 feet wide);

THENCE extending along the East side of Penn Street North 02 degrees 33 minutes 30 seconds West 565 feet to a point at the southeast corner of Penn Street and Shamokin Street;

THENCE extending along the South side of Shamokin Street North 87 degrees 26 minutes 30 seconds East 147 feet to a point, the place of BEGINNING.

TRACT NO. 3:

BEGINNING at a point, the Northwest corner of Carey Street (50 feet wide) and an unnamed twenty (20) feet wide alley;

THENCE extending from said beginning point along the Northern side of said alley North 81 degrees 51 minutes 37 seconds West 270.00 feet to a point, the Northeast corner of said alley and Thomas Street (50 feet wide);

THENCE extending along the Eastern side of Thomas Street, North 08 degrees 06 minutes 23 seconds East 465.62 feet to a point on the South Side of Parkway Boulevard (135 feet wide);

THENCE extending along said Parkway Boulevard on an arc of a circle curving to the right having a radius of 300.64 feet, an arc length of 58.48 feet along the South side of said Parkway Boulevard;

THENCE South 40 degrees 26 minutes 37 seconds East 297.03 feet to a point on the West side of Carey Street;

THENCE extending along the said side of Carey Street South 08 degrees 08 minutes 23 seconds West 234.86 feet to a point, the place of BEGINNING.

TRACT NO. 4:

BEGINNING at a point, being the Southwest corner of Parkway Boulevard (135 feet wide) and Thomas Street (50 feet wide);

THENCE extending along the Westerly side of Thomas Street South 08 degrees 08 minutes 23 seconds West 501.96 feet to a point;

THENCE extending along lands now or formerly of J.W. Kline and the City of Harrisburg the following three courses and distances: (1) North 81 degrees 51 minutes 37 seconds West 80.00 feet, (2) North 08 degrees 08 minutes 23 seconds East 80.00 feet and (3) North 51 degrees 51 minutes 37 Seconds West 221.91 feet to a point;

THENCE continuing along lands now or late of the City of Harrisburg the following two course and distances: (1) North 48 degrees 08 minutes 24 seconds East 158.06 feet and (2) North 04 degrees 38 minutes 37 seconds West 385.00 feet to a point on the Southerly side of Parkway Boulevard;

THENCE extending along said Parkway Boulevard the following two courses and distances: (1) South 87 degrees 28 minutes 37 seconds East 266.90 feet and (2) on the arc of a circle curving to the right having a radius of 300.64 feet the arc length of 28.21 feet to the point and place of BEGINNING.

TRACT NO. 5:

BEGINNING at a point being the southeast corner of Wiconisco (60 feet wide) and Greet Street (120 feet wide);

THENCE along the South side of Wiconisco Street North 87 degrees 26 minutes 30 seconds East 147 feet to a point at the southwest corner of Wiconisco Street and Susquehanna Street (25.5 feet wide);

THENCE extending along the West side of Susquehanna Street South 02 degrees 33 minutes 30 seconds East 565 feet to a point, the northwest corner of Susquehanna Street and Radnor Street (60 feet wide);

THENCE extending along the North side of Radnor Street South 67 degrees 26 minutes 30 seconds West 147 feet to a point, the northeast corner of Radnor Street and Green Street;

THENCE extending along the East side of Green Street, North 02 degrees 33 minutes 30 seconds West 565 feet to a point, place of BEGINNING.

TRACT NO. 6:

BEGINNING at a point being the southwest corner of Wiconisco Street (60 feet wide) and Green Street (120 feet wide);

THIRD PUBLICATION

Miscellaneous Notices

THENCE extending along the West side of Green Street South 02 degrees 33 minutes 30 seconds East 565 feet to a point at the northwest corner of Radnor Street (60 feet wide) and Green Street (120 feet wide);

THENCE extending along the North side of Radnor Street South 87 degrees 26 minutes 30 seconds West 147 feet to a point being the northeast corner of Radnor Street and Penn Street (25.5 feet wide);

THENCE extending along the East side of Penn Street North 02 degrees 33 minutes 30 seconds West 565 feet to a point being the southeast corner of Wiconisco Street and Penn Street;

THENCE extending along the South side of Wiconisco Street North 87 degrees 26 minutes 30 seconds East 147 feet to a point, the place of BEGINNING.

TRACT NO. 7:

BEGINNING at a point being the southeast corner of Radnor Street (60 feet wide) and Green Street (120 feet wide);

THENCE along the South side of Radnor Street North 87 degrees 26 minutes 30 seconds East 147 feet to a point at the southwest corner of Radnor Street and Susquehanna Street (25.5 feet wide);

THENCE extending along the west side of Susquehanna Street South 02 degrees 33 minutes 30 seconds East 565 feet to a point at the northwest corner of Susquehanna Street and Schuylkill Street (60 feet wide);

THENCE extending along the North side of Schuylkill Street South 87 degrees 26 minutes 30 seconds West 147 feet to a point at the northeast corner of Schuylkill Street and Green Street;

THENCE extending along the East side of Green Street North 02 degrees 33 minutes 30 seconds West 565 feet to a point, the place of BEGINNING.

TRACT NO. 8:

BEGINNING at a point being the southwest corner of Radnor Street (60 feet wide) and Green Street (120 feet wide);

THENCE along the West side of Green Street South 02 degrees 33 minutes, 30 seconds East 565 feet to a point at the northwest corner of Green Street and Schuylkill Street (60 feet wide);

THENCE extending along the North side of Schuylkill Street South 87 degrees 28 minutes 30 seconds West 147 feet to a point at the northeast corner of Schuylkill Street and Penn Street (25.5 feet wide);

THENCE extending along the East side of Penn Street North 02 degrees 33 minutes 30 seconds West 565 feet to a point at the southeast corner of Penn Street and Radnor Street;

THENCE extending along the south side of Radnor Street North 87 degrees 26 minutes 30 seconds East 147 feet to a point, the place of BEGINNING.

BEING THE SAME PREMISES which Nile Apartments, LLC, conveyed unto Harrisburg Hills Realty Associates, LP., by deed dated February 9, 2000 and recorded February 14, 2000 in the Recorder's Office in and for Dauphin County, PA, in Record Book 3610 at Page 361.

TOGETHER with all right, title and interest of the mortgagor in and to the land lying in the streets and roads in front of and adjoining said premises to the centering thereof.

SAID PREMISES being known as and by the street number 2632A Green Street, Harrisburg, Pennsylvania.

LEGAL DESCRIPTION

2632A Green Street, Harrisburg, Pennsylvania
Also known as:

2500-2769 Green Street, Harrisburg, Pennsylvania

Also known as:

2500 Green Street, Harrisburg, Pennsylvania,
Parcel No. 10-051-011.

2501 Green Street, Harrisburg, Pennsylvania,
Parcel No. 10-051-010.

2600 Green Street, Harrisburg, Pennsylvania,
Parcel No. 10-058-001.

2601 Green Street, Harrisburg, Pennsylvania,
Parcel No. 10-050-009.

2700 Green Street, Harrisburg, Pennsylvania,
Parcel No. 19-048-003.

2701 Green Street, Harrisburg, Pennsylvania,
Parcel No. 10-048-003.

10 Carey Street, Harrisburg, Pennsylvania,
Parcel No. 09-995-001.

Also known as:

2160 Thomas Street, Harrisburg, Pennsylvania.

2123 Carey Street, Harrisburg, Pennsylvania.

2401-2431 Parkway Boulevard, Harrisburg, Pennsylvania.

SEIZED AND SOLD as the property of Freshwater of Harrisburg, LLC under Judgment Number 04008-CV-2007.

THIRD PUBLICATION

Miscellaneous Notices

NOTICE is further given to all parties in interest and claimants. Schedule of proposed distributions will be filed by the Sheriff of Dauphin County, on September 29, 2008 and distributions will be made in accordance with the said schedule unless exceptions are filed thereto within ten (10) days thereafter.

**CONDITIONS OF SALE
THE HIGHEST AND BEST BIDDER
SHALL BE THE BUYER**

TERMS – The purchaser will be required to pay the full amount of his bid by TWO O’CLOCK PM on the day of sale, and if compiled with, a deed will be tendered by the Sheriff at the next Court of Common Pleas for Dauphin County, conveying to the purchaser all the right, title, interest and claim which said defendant has in and to said property at the time of levying the same. **ALTHOUGH NOT PART OF THE MINIMUM BID, PROPERTY SOLD FOR THE MINIMUM BID DOES NOT DISCHARGE DELINQUENT AND/OR OUTSTANDING TAXES AND THE PURCHASER WILL BE RESPONSIBLE FOR SAME.** If above conditions be not complied with on the part of the Purchaser, the property will again be offered for sale by the Sheriff at THREE O’CLOCK P.M. in the Sheriff’s office on the same day. The said purchaser will be held liable for the deficiencies and additional cost of said sale.

July 25, 2008

JACK LOTWICK
a1-a15



*Printing The Dauphin County
Reporter every week
for nearly 100 years*

Graphic Design
Invitations
Announcements
Legal Briefs
Legal Backers
Business Cards
Business Forms
Envelopes
Multi Color Printing
Bindery & more...

**1424 Herr Street
Harrisburg, PA 17103**

**Toll Free
1-888-883-2598**

**Phone
232-0541**

**Fax
232-7458**

Quality Printing

Since 1893

DAUPHIN COUNTY TAX SALE NOTICE

TAX CLAIM BUREAU

SEPTEMBER 22, 2008

TO: Owners of property described in this notice, and all persons having liens, judgments, or municipal or other claims against such properties.

NOTICE is hereby given by the DAUPHIN COUNTY TAX CLAIM BUREAU in and for the COUNTY OF DAUPHIN under the Act of 1947, P. L. 1368, as amended ["ACT"] that the Bureau will expose at public sale in the Crowne Plaza Hotel, 23 South Second Street, in the City of Harrisburg, Pennsylvania at 6:00 P.M., D. S. T., on September 22, 2008; or any date to which the sale may be adjourned, re-adjourned or continued, for the purpose of collecting unpaid taxes to and including 2006 and 2007, municipal claims and all costs thereto on the following described real estate for at least the upset price in the amount herein below approximately set forth. The Recorders Costs, Real Estate Transfer Taxes and Prothonotary Fee will also be collected at the sale.

The sale of these properties may, at the OPTION of the Bureau, be stayed if the OWNER thereof or any lien creditor of the owner, prior to the actual sale, (1) enters into an agreement with the BUREAU to pay the tax claims and tax judgment and the interest and costs of the taxes returned to date in the manner provided by the Act and the agreement to be entered into or, (2) pays in full all taxes which have become absolute and all charges and interest due on the taxes.

There will be NO REDEMPTION PERIOD after such sale, but these taxes and costs can be paid in full up to 4:15 P.M. on the date of sale, September 22, 2008, at the Dauphin County Tax Claim Bureau, Dauphin County Administration Building, First Floor, 2 South Second Street, Harrisburg, PA.

BUYERS WILL PURCHASE ALL PROPERTIES SUBJECT TO THE 2008 REAL ESTATE TAXES, AS SUCH TAXES ARE NOT DISCHARGED BY THIS SALE, in addition it is to be noted, that any and all 2008 Real Estate Taxes will have to be paid to the Tax Collectors in the respective Township, Borough or City, prior to December 31, 2008, to prevent such taxes from being entered as liens against the property purchased at the sale. Tax Bills will be furnished to purchaser by the Tax Collectors if the purchaser notifies them.

BUYERS WILL PURCHASE ALL PROPERTIES UNDER AND SUBJECT TO LIENS OF EVERY RECORDED OBLIGATION, CLAIM, LIEN, MORTGAGE, ESTATE, GROUND RENT and TAX LIEN NOT INCLUDED IN THE UPSET PRICE.

It is STRONGLY urged that the purchasers have an examination made of the title to any property in which they may be interested. The Tax Claim Bureau is selling the taxable interest and the property is offered by the Tax Claim Bureau without any guarantee or warranty whatsoever, either as to structure or lack of structure upon the land, liens, title or any other matter or thing whatsoever.

TERMS OF SALE: Cash or check, payable to "TAX CLAIM BUREAU" at the time the property is struck down. Personal checks received subject to final payment at risk of payer.

ALL POTENTIAL BIDDERS PLEASE NOTE: If you are planning on attending the tax sale, you must be at least 18 years old to register to bid. No one under the age of 18 will be admitted to the tax sale.

F.R. MARTSOLF, *Solicitor*
Tax Claim Bureau

STEVEN L. HOWE, *Director*
Tax Claim Bureau

The information contained in this listing is as of the close of business of the Dauphin County Tax Claim Bureau Monday, August 11, 2008.

a15

UPSET SALE CONDITIONS

The following conditions shall govern the sale of properties by the Dauphin County Tax Claim Bureau for delinquent taxes as scheduled for September 22, 2008 and to such date to which the sale may be adjourned. If necessary, the sale may be adjourned from week to week.

1. The initial bid must equal the fixed upset price. If the taxes for the current year are not included in the upset price, the purchaser must pay the taxes for the current year to the local collector. In addition to the upset price, the purchaser must pay the 2% State Realty Transfer Tax, calculated in accordance with applicable valuation regulations, and the recording fee. These items will be computed after the property has been struck down to the successful bidder. The upset price, the transfer tax and the recording fee **MUST BE PAID AT THE SAME TIME**. At the option of the Tax Claim Bureau the purchaser shall pay either by cash, or check drawn to the order of the Tax Claim Bureau.

2. All listed sales are subject to prior redemption by the owner and to confirmation by the Court of Common Pleas of Dauphin County, Pennsylvania.

3. The Tax Claim Bureau will issue a deed to the registered bidder upon confirmation of the sale by the Court of Common Pleas. In the event the registered bidder elects to have the deed issued in the name of a nominee or assignee, the registered bidder must provide written authorization from the nominee or assignee to act as his, her, or its agent. The deed will not contain any warranty of title. Approximately **THREE MONTHS TIME FROM THE DATE OF THE SEPTEMBER 22, 2008** sale is required before the deed will be delivered to the purchaser.

4. The Bureau will sell the property as described on the dockets in the Tax Claim Bureau, and makes no representation or warranty as to description.

5. All properties are sold under and by virtue of the Act of 1947, P.L. 1368, as amended, known as the "REAL ESTATE TAX SALE LAW." All titles transferred by the Tax Claim Bureau are under and subject to said Act, including but not limited to the divestiture of liens provisions of the Act.

6. NO property scheduled for sale will be struck down unless the bid equals or exceeds the upset sale price as announced. In the event of a dispute by bidders, or failure of the successful bidder to pay the purchase price the property will again be put up for sale. Payment for all properties sold between 6 P.M. and the close of the first session must be paid immediately after the last property is struck down or the property will again be put up for sale.

7. The Tax Claim Bureau will sell subject to the existing occupancy if any. **This sale does NOT INCLUDE THE CONTENTS.**

8. All properties sold are under and subject to the payment of recording fees, transfer taxes, and municipal or governmental claims not paid out of the sale price, and any other lien not divested by the sale.

9. **NO SALE SHALL BE CANCELED AND MONEY RETURNED TO THE PURCHASER. MAKE SURE OF WHAT YOU ARE BUYING BEFORE THE BIDDING. CHECK ALL PARCELS AND ADDRESSES FIRST.**

10. Any successful bidder who fails to provide the certification required by Act 133, P.L. 1368, No. 542, enacted December 21, 1998, in conjunction with this tax sale **may be prohibited** from registering for any future tax sales conducted by the Dauphin County Tax Claim Bureau.

11. Checks returned to the Tax Claim Bureau for insufficient funds or stop payments may be turned over to the District Attorney's Office for appropriate action. The Bureau maintains a list of those persons whose checks were not honored by their lending institution, and they will not be permitted to register at any future tax sale conducted by the Dauphin County Tax Claim Bureau.

12. The upset sale will be held in the second floor Main Ball Room of the Crowne Plaza Hotel at 23 South Second Street, Harrisburg. Registration of bidders will begin at 3 PM.

DAUPHIN COUNTY TAX CLAIM BUREAU

Sale No.	Owner or Reputed Owner	Description	Parcel No.	Approximate Upset Price
FIRST WARD				
1	HANZLIK ROBERT F JR	1928 MANADA ST	01-001-028-000-0000	6480.86
2	REYNOLDS PAMELA S	1952 MANADA ST	01-001-037-000-0000	1790.88
3	RAIN RAMONA A	1147 HUDSON ST	01-006-038-000-0000	9894.67
4	CARTER COLEMAN	1322 S 19TH ST	01-007-071-000-0000	6758.06
5	SUMMERS STERLING			
	SUMMERS GWENDOLYN F	1324 S 19TH ST	01-007-072-000-0000	6735.17
6	BROWN RONALD L	1340 S 19TH ST	01-007-077-000-0000	8508.27
7	LUGARO JESUS	1329 S 18TH ST	01-007-100-000-0000	2334.82
8	CHISOLM BENNIE C JR	1023 S 18TH ST	01-010-010-000-0000	5229.52
9	OSBORNE JAY D			
	OSBORNE BEATRICE E	1033 S 18TH ST	01-010-015-000-0000	6273.32
10	MCLAME ROBIN	1815 SYCAMORE ST	01-011-007-000-0000	5095.06
11	SHERER WALTER B JR	1147 ROLLESTON ST	01-011-052-000-0000	7516.27
12	GREEN LUTHER O			
	GREEN HELEN A	1149 ROLLESTON ST	01-011-053-000-0000	7625.95
13	MEANS GERALD B	1217 ROLLESTON ST	01-015-057-000-0000	5367.47
14	HARRIS RALSTON L	1247 ROLLESTON ST	01-015-072-000-0000	1031.29
15	RAGER RANDY E			
	RAGER TAMMY A	1623 PAXTON ST	01-018-003-000-0000	7628.35
16	MORRIS CATHERINE H	1616 RANDOLPH ST	01-018-015-000-0000	5919.78
17	STEVENSON RICHARD ALLEN	1618 RANDOLPH ST	01-018-016-000-0000	6446.77
18	DEVAN CHARLES E	918 S 17TH ST	01-018-034-000-0000	6455.73
19	BOBBITT JAMES	1717 PAXTON ST	01-018-044-000-0000	5755.79
20	INGRAM KEVIN B	1718 REVERE ST	01-018-049-000-0000	6229.41
21	MURPHY VONCILLE	1034 S 17TH ST	01-019-023-000-0000	7390.98
22	THOMPSON JOHN W			
	THOMPSON RAMONA I	1112 S 18TH ST	01-020-011-000-0000	6377.80
23	POWELL OTIS D			
	CAROOM LUE ETHEL	949 S 16TH ST	01-022-011-000-0000	8495.12
24	CROOM RANDOLPH MARTHA E	912 S 16TH ST	01-022-026-000-0000	8915.84
25	POWELL OTIS D	1616 PUTNAM ST	01-024-014-000-0000	1645.83
26	POWELL OTIS	1608 PUTNAM ST	01-024-017-000-0000	7307.15
27	O DS PLANTATION INCORPORATED			
	POWELL OTIS D	1109 S 16TH ST	01-024-021-000-0000	1581.26
28	BEINHAUER PAUL G	1127 S 16TH ST	01-024-024-000-0000	8713.94
29	IGLESIA LA NUEVA JERUSALEN	1251 S 13TH ST	01-028-009-000-0000	3452.79
30	BARRETT JOSEPH	1261 S 13TH ST	01-028-014-000-0000	4843.45
31	KATSIFIS STAVROS	711 CAMERON ST	01-032-002-000-0000	46536.65
32	JONES FREDRICK	1023 S CAMERON ST	01-032-017-000-0000	6230.59
33	PUENTE SAM T	1304 S 13TH ST	01-035-002-000-0000	10196.08
34	ROBERTS REPAIRS INC	1322 S 13TH ST	01-035-004-000-0000	3741.06
35	SULLIVAN A E JR			
	VICTORY OUTREACH	1346 S 13TH ST	01-035-015-000-0000	2633.08
36	STALLINGS GEORGE A	1305 S 12TH ST	01-035-020-000-0000	8262.56
37	COURTNEY JOHN D JR			
	COURTNEY MARSHAN	1307 S 12TH ST	01-035-021-000-0000	2993.29
38	HARRIS JOSEPH	1311 S 12TH ST	01-035-022-000-0000	5825.64
39	SHUGART JOANNE	1329 S 12TH ST	01-035-030-000-0000	1482.47
40	MASONIC HALL ASSOCIATION	1401 HANOVER ST	01-035-036-000-0000	25086.84
41	ASSOCIATES FINANCIAL			
	SERVICES CORP INC	1417 S 14TH ST	01-035-046-000-0000	19418.70
42	EPFS GILINDA A	1431 S 14TH ST	01-035-052-000-0000	5097.83
43	GAMBLE HOWARD A	1424 S 14TH ST	01-035-095-000-0000	2937.80
44	WASHINGTON KEVIN SR			
	WASHINGTON HAZEL Y	1405 S 13TH ST	01-035-133-000-0000	4939.60
45	GREEN GERALDINE	1427 S 13TH ST	01-035-144-000-0000	3559.51
46	HALL HENDERSON E			
	HALL LEONARD	1437 S 13TH ST	01-035-148-000-0000	5784.42
47	GRIFFIN JAMES A			
	GRIFFIN CHERYL A	1439 S 13TH ST	01-035-149-000-0000	5358.92
48	PIERCE WILLIAM F	1455 S 13TH ST	01-035-157-000-0000	4723.57
49	MCLAMB ROBIN M			
	MCLAMB MARY A	1457 S 13TH ST	01-035-158-000-0000	4828.73
50	MUNDY SAUNDRA ETAL	1446 S 13TH ST	01-035-177-000-0000	4317.20
51	HOLMES LARRY	1472 S 13TH ST	01-035-190-000-0000	3749.55
52	CHAMBERS HERMAN	1474 S 13TH ST	01-035-191-000-0000	6192.45
53	FREEMAN RODNEY W			
	NOTES TAMI R	1486 S 13TH ST	01-035-196-000-0000	6005.55
54	BRADY LARRY	1516 S 13TH ST	01-035-211-000-0000	4680.17
55	HRICAK MARILYN	1309 S CAMERON ST	01-035-259-000-0000	2856.50
56	MASSIE SANDRA A	1323 S CAMERON ST	01-035-264-000-0000	4688.53
57	RONBO TRUCK SALES INC	1457 S CAMERON ST	01-035-276-000-0000	9239.47
58	DIAZ CARMEN			
	VAZQUEZ RAMON	1519 ALLISON ST	01-035-291-000-0000	5622.31
59	FEESE LARS O			
	FEESE DEMETRICE L	1505 S CAMERON TER	01-035-303-000-0000	1775.17
60	RAINNELS HARVEY A & DOROTHY V			
	ANDERSON HAROLD C JR			
	& DEB L	1515 S CAMERON TER	01-035-313-000-0000	4520.43
61	SHERILL WILLIAM L	1535 S 13TH ST	01-035-333-000-0000	4697.83
62	FUNK EDWARD D			
	FUNK MARTA L	1407 S 12TH ST	01-035-341-000-0000	4018.69
63	CAMERON STREET ASSOCIATES INC			
	INC	830 S CAMERON ST	01-042-055-000-0000	18670.28
64	GILLMEISTER ERIKA	104 TUSCARORA ST	01-057-056-000-0000	12987.56

Sale No.	Owner or Reputed Owner	Description	Parcel No.	Approximate Upset Price
SECOND WARD				
65	DAVIS MICHAEL Q	327 S FRONT ST	02-003-032-000-0000	9249.57
66	LESNIAK DOUGLAS W	226 CRESCENT ST	02-010-009-000-0000	7474.46
67	SHAW PHILIP	254 CRESCENT ST	02-010-019-000-0000	18763.52
68	FROMETA JORGE E FROMETA BEATRIZ			
69	RAMIREZ DAVID	1233 MULBERRY ST	02-011-001-000-0000	4767.03
	RAMIREZ LAURA	1221 MULBERRY ST	02-011-007-000-0000	4449.35
70	ENRIQUE PAYNE			
	BERTRAND HERVE	246 HUMMEL ST	02-011-031-000-0000	3567.68
71	NOONAN ALEXANDRIA L	233 CRESCENT ST	02-011-070-000-0000	5175.42
72	CONNOR FRANK E JR	1253 DERRY ST	02-012-003-000-0000	4378.49
73	BFC VENTURES			
	MORRIS BRAD	1251 DERRY ST	02-012-004-000-0000	2250.56
74	JACKSON JENNING JR			
	HENFIELD SYBIL	1253 MULBERRY ST	02-012-008-000-0000	4912.56
75	BLUST RUSSEL PAUL	1251 MULBERRY ST	02-012-009-000-0000	4367.69
76	STUBBS ESMÉ	220 S 13TH ST	02-012-023-000-0000	4485.43
77	ST VIL DANIEL			
	OHRI KEERTI	238 S 13TH ST	02-012-028-000-0000	7992.42
78	BRISENO JESUS	225 HUMMEL ST	02-012-051-000-0000	5985.71
79	BRISENO JESUS	1325 1/2 DERRY ST	02-013-007-000-0000	11511.34
80	BRISENO JESUS	1325 DERRY ST	02-013-008-000-0000	9421.88
81	BRISENO JESUS	1323 DERRY ST	02-013-009-000-0000	5776.20
82	BRISENO JESUS	1321 DERRY ST	02-013-010-000-0000	5602.91
83	CENTRAL STATE PROPERTIES LLC	245 S 13TH ST	02-013-048-000-0000	8743.32
84	LITTLETON ZIPPORAH	300 CRESCENT ST	02-016-001-000-0000	10294.79
85	SORIANO SIXTO	308 CRESCENT ST	02-016-005-000-0000	7121.56
86	BOLINGER KENNETH S	322 CRESCENT ST	02-016-012-000-0000	7732.55
87	R S REHAB SPECIALIST INC	344 CRESCENT ST	02-016-026-000-0000	6900.38
88	SEMDER RODNEY L	358 CRESCENT ST	02-017-004-000-0000	730.98
89	SEMDER RODNEY L	400 CRESCENT ST	02-017-005-000-0000	4851.15
90	FAITH HOPE & LOVE PARTNERSHIP			
	MELENDEZ RAFAEL ANDUJAR	404 CRESCENT ST	02-017-007-000-0000	4008.72
91	AMDUJAR HILDA			
	2608 ASSOCIATES LLC	318 HUMMEL ST	02-018-005-000-0000	3821.09
92	SOTO HECTOR WILLIAM	333 NECTARINE ST	02-018-035-000-0000	2502.45
93	MARTINEZ JOSE A	344 NECTARINE ST	02-018-053-000-0000	1950.51
94	SEMDER RODNEY L	1220 SWATARA ST	02-018-060-000-0000	2921.91
95	SEMDER RODNEY L	323 CRESCENT ST	02-018-074-000-0000	5011.00
96	SHAW PHILIP	347 CRESCENT ST	02-018-087-000-0000	18971.68
97	SANTOS JONNY C	351 CRESCENT ST	02-018-090-000-0000	9087.66
98	JACKSON KIM	1255 KITTATINNY ST	02-019-003-000-0000	5019.32
99	TORRES FRANCISCO RAMIREZ	1247 KITTATINNY ST	02-019-007-000-0000	6398.14
100	FISHER FELICIA A	1241 KITTATINNY ST	02-019-010-000-0000	2125.46
101	ROA ANDREA	311 EVERGREEN ST	02-019-037-000-0000	2619.99
102	STORM KATHLEEN	1250 REESE ST	02-019-043-000-0000	3161.01
103	STORM KATHLEEN	1248 REESE ST	02-019-044-000-0000	1889.65
104	PLATA ALEXI	1258 SWATARA ST	02-019-045-000-0000	5566.00
105	HAGMUSA MOHIELDIN B	1256 SWATARA ST	02-019-046-000-0000	6485.09
106	GARY MAKISHA S	323 HUMMEL ST	02-019-056-000-0000	6102.69
107	RANDOLPH WILLIAM B RANDOLPH MARTHA E			
	STEWART JEFFREY J	335 HUMMEL ST	02-019-063-000-0000	4646.26
108	SARY PHUEN	355 HUMMEL ST	02-019-073-000-0000	7628.34
109	SARY ROBUN			
	SANTANA EFRAIN	1333 KITTATINNY ST	02-020-001-000-0000	6387.97
110	RIVERA CONCHITA G	323 BUCKTHORN ST	02-020-034-000-0000	3027.14
111	PUNENTE SAM T	351 S 13TH ST	02-020-046-000-0000	4173.68
112	POWELL OTIS D	338 S 15TH ST	02-021-017-000-0000	518.89
113	PROCTOR PHILLIP R	1434 SWATARA ST	02-021-020-000-0000	8030.62
114	HARRIS FLETCHER	1420 SWATARA ST	02-021-027-000-0000	5234.86
115	HARRIS FLETCHER	303 DAISY ST	02-021-030-000-0000	1214.81
116	HARRIS MARTHA B SAURS SCOTT			
	WILSON MICHAEL	309 DAISY ST	02-021-033-000-0000	4262.64
117	LOPEZ RAMON	304 DAISY ST	02-021-047-000-0000	1892.45
118	BEAVER THURSHA E	327 S 14TH ST	02-021-060-000-0000	4070.64
119	MOTA DAVID	357 S 14TH ST	02-021-073-000-0000	5041.00
120	STERN NYIKA A	330 BROOK ST	02-022-044-000-0000	2274.09
121	CHAPMAN DENNIS H	344 BROOK ST	02-022-051-000-0000	4137.34
122	ROBINSON DENNIS J			
	FINNEY JEFFREY L	1522 SWATARA ST	02-022-054-000-0000	5323.38
123	SANCHEZ KENNETH D	1516 SWATARA ST	02-022-057-000-0000	2802.08
124	MOTA DAVID	307 S 15TH ST	02-022-061-000-0000	3323.11
125	CARTER CHARLES C CARTER BROWN JOANNE			
	SMITH WILLIAM E	1521 DRUMMOND ST	02-022-082-000-0000	1825.77
126	SMITH MATTIE	1605 DERRY ST	02-023-004-000-0000	6747.49
127	HUNTER RONALD L	335 S 16TH ST	02-023-024-000-0000	528.89
128	HUNTER SHERRI M			
	BROWN JOSLYN P	1618 SWATARA ST	02-023-033-000-0000	22899.47
129	BURON FRANCINE R	420 HUMMEL ST	02-027-026-000-0000	5215.08
130	MCFARLAND MICHAEL P	432 HUMMEL ST	02-027-032-000-0000	4911.71
131	FLORES PATRICIO	440 HUMMEL ST	02-027-036-000-0000	3998.47
132	2608 ASSOCIATES LLC	406 S 13TH ST	02-028-003-000-0000	4425.69
133	CINTRON REGINO	415 HUMMEL ST	02-028-034-000-0000	5475.28
134		421 HUMMEL ST	02-028-037-000-0000	5301.67

Sale No.	Owner or Reputed Owner	Description	Parcel No.	Approximate Upset Price
135	POWELL OTIS D	412 S 14TH ST	02-029-006-000-0000	1245.13
136	SQUIRES KEITH A	434 S 14TH ST	02-029-016-000-0000	4245.32
137	MORRIS JOHNNIE L MORRIS FRANCES O	440 S 14TH ST	02-029-019-000-0000	7299.24
138	ELBALGHITI MOSTAFA	446 S 14TH ST	02-029-022-000-0000	2774.42
139	POWELL OTIS D	413 BUCKTHORN ST	02-029-032-000-0000	8642.59
140	MCCORD HUGH J	441 BUCKTHORN ST	02-029-039-000-0000	4417.90
141	RITTER WILLIAM F JR			
142	RITTER BEATRICE RITTER WILLIAM RITTER BEATRICE	1317 HUNTER ST 1315 HUNTER ST	02-029-043-000-0000 02-029-044-000-0000	2375.47 1990.00
143	RODRIGUEZ MIGUEL	1415 SWATARA ST	02-030-028-000-0000	3877.63
144	ABREU YOVANKO	1435 SWATARA ST	02-030-038-000-0000	5144.49
145	WRIGHT WALTER JR	1423 HUNTER ST	02-030-049-000-0000	6160.06
146	FANA BRUNO A	420 S 15TH ST	02-030-054-000-0000	3933.34
147	AFS MASTER TRUST	422 S 15TH ST	02-030-055-000-0000	5551.41
148	COLLINS JOHN D	424 S 15TH ST	02-030-056-000-0000	5261.00
149	ENRIQUE PAYNE			
150	BERTRAND HERVE	426 S 15TH ST	02-030-057-000-0000	5698.43
151	AFS MASTER TRUST	428 S 15TH ST	02-030-058-000-0000	5322.95
151	AFS MASTER TRUST	430 S 15TH ST	02-030-059-000-0000	5961.88
152	GINGER KANDICE Y FLEMING	1434 BERRYHILL ST	02-030-079-000-0000	24679.78
153	PFC HOLDINGS PUENTE SAM	1436 BERRYHILL ST	02-030-080-000-0000	4975.07
154	RYAN DARRYL J	1440 BERRYHILL ST	02-030-082-000-0000	5326.74
155	TOWNSEND SYLVIA M	419 S 15TH ST	02-031-022-000-0000	12199.67
156	CREAMER MICHAEL R	421 S 15TH ST	02-031-023-000-0000	4965.69
157	SELLERS ANTONIO	423 S 15TH ST	02-031-024-000-0000	6048.07
158	HAWKINS SHERRIEANN	1506 HUNTER ST	02-031-036-000-0000	6582.02
159	RODRIGUEZ EZEQUIEL	1513 HUNTER ST	02-031-054-000-0000	7005.32
160	DAVIS ERICA A	1512 BERRYHILL ST	02-031-071-000-0000	1955.70
161	ROWLAND SANDRA L	1514 BERRYHILL ST	02-031-072-000-0000	7094.16
162	BERRIOS LISA GLORIA			
163	TRUITILO MILUZKA SANDRITA	1629 SWATARA ST	02-032-005-000-0000	3630.59
163	COLON IVETTE VILLEGAS	424 S 17TH ST	02-032-024-000-0000	6714.90
164	HERMAN MATTHEW P	426 S 17TH ST	02-032-025-000-0000	6080.54
165	PHOENIX HOUSING INC C/O TIMOTHY HOOT	1604 HUNTER ST	02-032-041-000-0000	1636.14
166	NGUYEN OANH THAMH	1615 HUNTER ST	02-032-059-000-0000	2358.54
167	KESLER REBEKAH	1719 DERRY ST	02-033-005-000-0000	4684.34
168	GREENE LYLE M	405 S 17TH ST	02-033-014-000-0000	5553.18
169	WEBB ELVA	407 S 17TH ST	02-033-015-000-0000	5764.64
170	POWELL OTIS D	415 S 17TH ST	02-033-019-000-0000	5553.57
171	MYERS ROBERT L III MYERS HELEN J	1723 HUNTER ST	02-034-017-000-0000	4906.79
172	SHEAFFER MICHAEL S	506 S 13TH ST	02-040-004-000-0000	5543.52
173	OROCCO AMY LYNN OROCCO FRANK	1305 BERRYHILL ST	02-042-013-000-0000	8034.93
174	NDANGATHA WILSON MUNGAI	1413 BERRYHILL ST	02-043-007-000-0000	4053.93
175	GRANDBERRY TANISHA A	1427 BERRYHILL ST	02-043-014-000-0000	6245.99
176	GRANDBERRY TANISHA A	1435 BERRYHILL ST	02-043-018-000-0000	6107.74
177	OGBUJI CHRISTIAN C	1436 NAUDAIN ST	02-043-045-000-0000	2486.01
178	CRUZ RAMON LUIS	514 S 15TH ST	02-043-048-000-0000	5893.36
179	GOLDBERG RONALD GOLDBERG LINDA	518 S 15TH ST	02-043-050-000-0000	4522.62
180	CLINDININ AVRIL & HOWARD CLINDININ CIRESE	520 S 15TH ST	02-043-051-000-0000	8143.39
181	MYERS ROBERT L III MYERS HELEN J	22 ARGYLE ST	02-044-012-000-0000	4923.48
182	GRANDBERRY TANISHA A	1511 BERRYHILL ST	02-048-006-000-0000	6644.31
183	HANDY RUSSEL E HANDY BESSIE L	1515 BERRYHILL ST	02-048-008-000-0000	6358.36
184	MURRELL LAWRENCE JR	1525 BERRYHILL ST	02-048-013-000-0000	6789.28
185	EUBANKS CHARLENE	1526 NAUDAIN ST	02-048-037-000-0000	3148.50
186	TUCKER SHELLIE L TUCKER TERA D	1530 NAUDAIN ST	02-048-039-000-0000	6186.07
187	JACKSON JENNINGS JR HEMFIELD SYBIL	1509 NAUDAIN ST	02-049-013-000-0000	5534.91
188	QUINONES VIRGINIA A QUINONES CARLOS A	1507 CATHERINE ST	02-050-004-000-0000	5082.24
189	GILLARDY RITA K	1519 CATHERINE ST	02-050-010-000-0000	5782.53
190	MYERS ROBERT L III MYERS HELEN J	1524 BROOKWOOD ST	02-050-019-000-0000	7938.90
191	BROWN LARRY	1617 BERRYHILL ST	02-052-009-000-0000	1885.63
192	COCHRAN S GLENNETTE	1609 NAUDAIN ST	02-052-057-000-0000	5754.17
193	SIFE JOYCE E	1613 NAUDAIN ST	02-052-059-000-0000	4429.10
194	JONES DAWN R	1633 NAUDAIN ST	02-052-069-000-0000	5368.63
195	BETHEA ERIC BETHEA TONYA	536 S 17TH ST	02-052-095-000-0000	6087.88
196	SQUIRES KEITH A	824 S 17TH ST	02-059-005-000-0000	1529.23
197	TOY DENNIS R ALUMINUM CO	826 S 17TH ST	02-059-006-000-0000	5295.35
198	TOY DENNIS R TOY NANCY C	828 S 17TH ST	02-059-007-000-0000	20647.74
199	GAISKI DAVID J	1628 PAXTON ST	02-059-021-000-0000	5546.31
200	SILER RONALD E	1636 PAXTON ST	02-059-025-000-0000	6913.33
201	AKHTER ABDUL G ZIA MOHAMMAD	1700 PAXTON ST	02-061-006-000-0000	20190.47
202	TESFAI YOHANNES	1716 PAXTON ST	02-061-009-000-0000	5527.89

Sale No.	Owner or Reputed Owner	Description	Parcel No.	Approximate Upset Price
<u>THIRD WARD</u>				
203	NTONADOS MAGDELENE G & SPEROS			
	STERGION HERSULA & NTONADOS K	211 WALNUT ST	03-003-004-000-0000	68139.59
204	CHON SUN YI	29 N 2ND ST	03-003-010-000-0000	55550.49
205	BALABAN WILLIAM R			
	BALABAN ROBIN E	27 N FRONT ST	03-003-030-000-0000	42939.99
<u>FOURTH WARD</u>				
206	M V ASSOCIATES	271 BRIGGS ST	04-002-013-000-0000	8767.08
207	ARCUS PROPERTIES LP	518 N 2ND ST	04-026-001-000-0000	10550.40
208	CAPITAL IBEX ASSOCIATES	128 STATE ST	04-026-012-000-0000	17077.13
209	KALDES WILLIAM J			
	KALDES STEPHANIE N	226 N 2ND ST	04-030-020-000-0000	22644.47
210	PELETON INVESTMENTS LLC	115 PINE ST	04-039-001-000-0000	9010.52
<u>FIFTH WARD</u>				
211	SCHUBACK STEPHEN	1207 N 2ND ST	05-003-024-000-0000	12576.63
212	RODA MARC A			
	AVCIN JANET E	228 CHARLES ST	05-004-037-000-0000	12310.11
213	WARREN DENNIS A	1102 GREEN ST	05-012-013-000-0000	12360.37
214	ASUZU CHARLES N			
	ASIZU JULIET J	1116 N 3RD ST	05-014-004-000-0000	45554.05
215	ANDERSON & SPENCER RENTALS	121 HERR ST	05-018-005-000-0000	7125.41
216	POLESHUK LINDA M			
	MESSER BRADY	228 BOAS ST	05-019-031-000-0000	10535.01
217	ULSH ROBERT A JR			
	ULSH DORIS N	1000 GREEN ST	05-019-037-000-0000	10548.58
	BETHEL AFRICAN METHODIST			
	CHURC	1012 N 6TH ST	05-024-001-000-0000	8086.98
219	LEDGER JOHN K			
	LEDGER MARIE T	227 BOAS ST	05-028-006-000-0000	8134.99
220	EFA COMPANY LLC	922 N 3RD ST	05-030-003-000-0000	100960.72
221	EFA COMPANY LLC	920 N 3RD ST	05-030-004-000-0000	15891.66
222	EFA COMPANY LLC	918 N 3RD ST	05-030-005-000-0000	20123.92
223	EFA COMPANY LLC	916 N 3RD ST	05-030-006-000-0000	19342.87
<u>SIXTH WARD</u>				
224	CROWTHER DAVID P	1505 PENN ST	06-002-023-000-0000	2523.75
225	MARCUM REBECCA L	1515 1/2 N 5TH ST	06-009-010-000-0000	4218.78
226	GAINOR SANDRA	1434 GREEN ST	06-013-001-000-0000	6851.57
227	BAYER PAULINE L	1430 N 4TH ST	06-016-011-000-0000	4478.52
228	HUGHES JAMES H			
	HUGHES ROMAINE	1426 N 4TH ST	06-016-013-000-0000	6003.35
229	BAYER PAULINE L	1424 N 4TH ST	06-016-014-000-0000	4495.65
230	BAYER PAULINE L	1417 WILLIAM ST	06-016-035-000-0000	499.26
231	BAYER PAULINE L	1416 N 4TH ST	06-016-082-000-0000	6171.90
232	CLOWE ANNA J TR	1418 N 4TH ST	06-016-086-000-0000	6465.66
233	KOWKER KIMBERLY A	506 CALDER ST	06-018-005-000-0000	4989.59
234	RIGEL MARC CARROLL	1327 BARTINE ST	06-021-013-000-0000	5420.80
235	WEST END REPUBLICAN CLUB			
	INCORPORATED.	1320 N 3RD ST	06-025-022-000-0000	7917.26
236	SWATI SHABANA	1300 N 2ND ST	06-026-025-000-0000	21757.68
237	LEWIS HOWARD L JR	1308 PENN ST	06-027-004-000-0000	13915.17
238	BAYER PAULINE L	1334 N 4TH ST	06-031-002-000-0000	1707.84
239	KADENKO WASYL	1332 N 4TH ST	06-031-003-000-0000	3827.90
240	MERCURIO TIMOTHY M SR	320 VERBEKE ST	06-031-054-000-0000	4719.98
<u>SEVENTH WARD</u>				
241	GROSS NATHAN	2012 WALLACE ST	07-001-015-000-0000	823.94
242	WILLIAMS HENRIETTA B			
	FLOOD AARON S	620 PEPPER ST	07-001-018-000-0000	2993.07
243	VENABLE HELEN	616 PEPPER ST	07-001-020-000-0000	2484.71
244	NWFF INC	2013 N 7TH ST	07-003-001-000-0000	15283.63
245	DUDLEY LAWRENCE	611 PEPPER ST	07-004-004-000-0000	4224.49
246	HARRIS LLOYD R			
	HARRIS RUBY	605 PEPPER ST	07-004-007-000-0000	4156.57
247	JUBILEE ENTERPRISES INC	623 PEPPER ST	07-005-022-000-0000	4201.58
248	PIATT RICHARD L IRREVOCABLE TRUST	619 PEPPER ST	07-005-025-000-0000	5319.02
249	LEWIS HOWARD L JR	644 MUENCH ST	07-008-046-000-0000	11394.69
250	LEWIS HOWARD L JR	646 MUENCH ST	07-008-047-000-0000	1443.27
251	HOUSE ESSIE W			
	SPRIGGS WILLIAM N	611 MUENCH ST	07-009-004-000-0000	5225.58
252	PIATT RICHARD L TRUST	607 MUENCH ST	07-009-006-000-0000	7291.83
253	JENNINGS BELVA R	621 MUENCH ST	07-010-017-000-0000	23675.06
254	CARR WILLIE J			
	CARR MARY A	630 DAUPHIN ST	07-010-030-000-0000	4722.57
255	GREEN JAMES R X	632 KELKER ST	07-013-030-000-0000	4010.84
256	UNITY LODGE #71 IBPOE OF W	1827 N 7TH ST	07-014-005-000-0000	17733.65
257	KING THOMAS L	634 HAMILTON ST	07-019-010-000-0000	3665.74
258	DEVAN CHARLENE	1619 WALLACE ST	07-024-007-000-0000	4334.68
259	GENEX PROPERTIES	636 HARRIS ST	07-024-014-000-0000	1443.27
260	RICHARDSON ARTHUR JR			
	RICHARDSON MARK	1124 CUMBERLAND ST	07-072-016-000-0000	815.80

Sale No.	Owner or Reputed Owner	Description	Parcel No.	Approximate Upset Price
261	GLOBE REAL ESTATE INVESTMENTS	1107 CUMBERLAND ST	07-073-008-000-0000	283.03
262	EMMONDS SHIRLEY A	1315 N 14TH ST	07-078-052-000-0000	4414.11
263	BOCIAN JOHN M			
	BOCIAN DEBORAH K	1202 N 15TH ST	07-079-025-000-0000	3862.32
264	WILLIAMS STEPHEN SR & WALLACE WALLACE WE&TWILLIAMS MR&SM	1305 N 15TH ST	07-082-027-000-0000	7369.43
265	WILKERSON LONA A	1220 N 16TH ST	07-083-002-000-0000	6288.62
266	ROSS OLIVER W			
	ROSS SYLVIA L	1212 N 16TH ST	07-083-006-000-0000	5272.25
267	M & T BANK	1118 N 16TH ST	07-083-015-000-0000	5441.84
268	WATKINS DAWN L	1116 N 16TH ST	07-083-016-000-0000	7447.80
269	BUTLER EMILY A	1112 N 16TH ST	07-083-018-000-0000	7672.70
270	CUMBERBATCH ELMOND	1301 N 16TH ST	07-084-024-000-0000	16657.22
271	BRYANT GAYLE V ETAL	1223 N 16TH ST	07-084-025-000-0000	7982.74
272	ROBINSON MAMIE	1207 N 16TH ST	07-084-033-000-0000	8329.19
273	GRIFFIN DONNA M			
	GRIFFIN ANGEL P	1205 N 16TH ST	07-084-034-000-0000	7510.73
274	ELLIS DONALD L SR			
	ELLIS MARIAN	1203 N 16TH ST	07-084-035-000-0000	7165.15
275	SUMMERFORD SPRADLEY KAY R	1121 N 16TH ST	07-085-002-000-0000	5606.80
276	COLBERT TERENCE J			
	MARKS PATRICIA	1732 HERR ST	07-089-021-000-0000	7642.01
277	GRAY WILLIAM M	1727 CUMBERLAND ST	07-089-032-000-0000	5421.14
278	DEANE PATRICE C	1000 N 16TH ST	07-092-007-000-0000	15097.05
279	HATCHER RICHARD J	1619 HERR ST	07-093-014-000-0000	1019.46
280	REID GEORGIE ROSE			
	REID DAVID S & NICOLE L	1623 HERR ST	07-093-016-000-0000	4421.40
281	FOUNTAIN REESE A			
	FOUNTAIN VIRGINIA V	1721 HERR ST	07-094-009-000-0000	9610.41
282	HARRIS EARL L	1725 HERR ST	07-094-011-000-0000	6355.40
283	HENDERSON ADIS	1727 HERR ST	07-094-012-000-0000	6339.81
284	HOWARD BEVERLY	1714 BOAS ST	07-094-018-000-0000	6748.35
285	POWELL OTIS D	918 N 16TH ST	07-096-002-000-0000	10244.74
286	SHOEMAKER GEORGE	906 N 16TH ST	07-096-007-000-0000	5344.71
287	HASSEL NATHAN			
	BAILEY LEROY & DEBORAH A	904 N 16TH ST	07-096-008-000-0000	7940.07
288	RICHARDSON ELDORA	1614 FORSTER ST	07-097-015-000-0000	5016.17
289	SWATI MOHAMMED G & SHABANA SIDDIQUI ABDUL M & TAZEEM M	607 REILY ST	07-102-028-000-0000	27308.37
<u>EIGHTH WARD</u>				
290	WARREN BERTHA			
	WARREN JAMES	1811 BRIGGS ST	08-002-002-000-0000	8557.12
291	SUDDENLY HOME LLC	619 N 18TH ST	08-003-005-000-0000	5041.53
292	WHITE RONALD F J			
	WHITE SALLY	1816 WALNUT ST	08-004-013-000-0000	6987.78
293	SAUNDERS THEODORE M			
	SAUNDERS FRANCES L	1711 FORSTER ST	08-005-010-000-0000	7177.01
294	DURDEN VELVEETA C	816 N 18TH ST	08-005-029-000-0000	13573.88
295	LOPES JOSEPH F			
	LOPES PATRICIA A	814 N 18TH ST	08-005-030-000-0000	7474.02
296	BROWN TERRI	1720 NORTH ST	08-006-020-000-0000	10673.67
297	RICH CYNTHIA J	718 N 18TH ST	08-006-029-000-0000	6077.25
298	RICH CYNTHIA	716 N 18TH ST	08-006-030-000-0000	5248.14
299	HILL JANET E	704 N 18TH ST	08-006-036-000-0000	5836.90
300	GORNICK TIMOTHY	110 N 18TH ST	08-008-020-000-0000	7433.50
301	TURNER RUFUS	1707 APRICOT ST	08-008-032-000-0000	3220.29
302	HARRIS PARKER III	1726 ELM ST	08-008-037-000-0000	5266.87
303	MICHAEL LYDIA T	117 N 17TH ST	08-008-046-000-0000	1808.55
304	ROACH MONICA D	109 N 17TH ST	08-008-050-000-0000	6097.42
305	GREEN SANDRA			
	GREEN KEVIN	1701 1/2 ELM ST	08-008-056-000-0000	11586.57
306	ROBERTS DERRICK			
	ROBERTS ANITA	1726 WALNUT ST	08-008-062-000-0000	4770.40
307	QUEEN KIMBERLY	1714 WALNUT ST	08-008-066-000-0000	10615.84
308	CLAYTON KIMBERLY S	1702 1/2 WALNUT ST	08-008-073-000-0000	4600.93
309	DANIELS GARY E	1700 WALNUT ST	08-008-075-000-0000	62228.49
310	ROWLAND LORENZO C SR			
	ROWLAND SANDRA L	1621 FORSTER ST	08-009-017-000-0000	17600.80
311	WOODS WALTER R			
	WOODS JOANN PERRY	721 N 16TH ST	08-010-001-000-0000	11571.15
312	WOODS WALTER R			
	WOODS JOANN PERRY	719 N 16TH ST	08-010-002-000-0000	11032.01
313	SILER RONALD E	1622 STATE ST	08-011-037-000-0000	7230.17
314	HERCULES ENTERPRISES INCORPORATED	1608 STATE ST	08-011-044-000-0000	24741.83
315	LEWIS ARTHUR J	1602 STATE ST	08-011-047-000-0000	15746.86
316	SHOEMAKER GEORGE	116 N 17TH ST	08-012-005-000-0000	4285.70
317	DAVIS GEORGE			
	DAVIS MARY B	1604 WALNUT ST	08-012-057-000-0000	5013.11
318	DAVIS GEORGE			
	DAVIS MARY B	1602 WALNUT ST	08-012-058-000-0000	3573.43
319	CURTIS ERVIN M	1512 LIBERTY ST	08-015-019-000-0000	3656.67
320	CURTIS ERVIN M			
	CURTIS DEBORAH B	1510 LIBERTY ST	08-015-020-000-0000	3776.92

Sale No.	Owner or Reputed Owner	Description	Parcel No.	Approximate Upset Price
321	HAYWARD ANTONIO A	1509 LIBERTY ST	08-015-023-000-0000	5557.37
322	COBB SARA E COBB MICHAEL L & MARK E & MATT	609 N 15TH ST	08-015-030-000-0000	3242.42
323	PORTER JAMES H III PORTER MARY E	607 N 15TH ST	08-015-031-000-0000	6732.67
324	ALBELO JANET	523 N 15TH ST	08-015-034-000-0000	5527.74
325	JENKINS THELMA JENKINS RUSSELL RONELL JR	1510 STATE ST	08-015-045-000-0000	8019.52
326	BOILER EDDIE	125 HOERNER ST	08-016-021-000-0000	4744.88
327	REAL ESTATE MULTIPLE DEAL SOLUTIONS INC	1544 WALNUT ST	08-017-010-000-0000	29829.79
328	JENKINS RUSSELL R SR JENKINS THELMA V	1501 STATE ST	08-019-007-000-0000	8539.32
329	SOON KIM HODGE ELMO JR	1407 STATE ST	08-019-008-000-0000	70972.30
330	GILBERT SAMUEL J GILBERT CLARA K	136 HOERNER ST	08-019-013-000-0000	5180.29
331	PARKE JENNIVIVE E	114 HOERNER ST	08-019-024-000-0000	4974.00
332	BOWMAN NADINA M	231 N 15TH ST	08-019-034-000-0000	3687.31
333	RUPPERT BARBARA	221 N 15TH ST	08-019-039-000-0000	4920.42
334	GATES JAMES R	218 N 15TH ST	08-019-057-000-0000	6641.03
335	REID JOHN REID SANDRA R	1340 LIBERTY ST	08-021-001-000-0000	391.36
336	REID JOHN REID SANDRA R	1342 LIBERTY ST	08-021-002-000-0000	391.36
337	DAVENPORT ANNETTE M	1321 LIBERTY ST	08-021-015-000-0000	3477.88
338	COLE TERRI	1323 LIBERTY ST	08-021-016-000-0000	4128.27
339	JENKINS THELMA V	1344 STATE ST	08-021-049-000-0000	6027.38
340	JENKINS THELMA V	1346 STATE ST	08-021-050-000-0000	5848.50
341	KIDD SONIA D KIDD CHARLES T	1416 WALNUT ST	08-022-031-000-0000	5566.78
342	GILKES EURALINE	1404 WALNUT ST	08-022-037-000-0000	5817.67
343	RYAN DARRYL J	1312 WALNUT ST	08-022-070-000-0000	8666.14
344	TERRELL MELBA	141 N 13TH ST	08-022-075-000-0000	8178.21
345	HEYWARD MARGO E	506 N 13TH ST	08-023-009-000-0000	4148.76
346	THOMAS WILLIE JR THOMAS LILLIE A	133 BALM ST	08-024-011-000-0000	2328.03
347	SOLER MARIA	144 LINDEN ST	08-024-021-000-0000	349.01
348	YOYANKA ABBEU	144 N 13TH ST	08-024-049-000-0000	8421.84
349	CRAIGWELL W JOSEPH CRAIGWELL SHEILA G	140 N 13TH ST	08-024-051-000-0000	6274.69
350	THAMES ERVEN THAMES LESLY	118 LINDEN ST	08-025-010-000-0000	969.06
351	THAMES ERVEN THAMES LESLY	116 LINDEN ST	08-025-011-000-0000	933.84
352	THAMES ERVEN L	114 N LINDEN ST	08-025-012-000-0000	5082.04
353	GREEN & GREEN INCORPORATED	1230 WALNUT ST	08-025-018-000-0000	19206.09
354	LEE PAULINE	1234 WALNUT ST	08-025-020-000-0000	5554.62
355	RANDOLPH JACQUELYN	107 LINDEN ST	08-025-037-000-0000	1093.93
356	RANDOLPH JACQUELYN	105 N LINDEN ST	08-025-038-000-0000	19044.11
357	SLOAN ALFRED D	1254 WALNUT ST	08-025-041-000-0000	4893.68
358	COBB JOSEPH L JR COBB DONZA R	120 N 13TH ST	08-025-046-000-0000	5930.92
359	LEWIS HOWARD L JR	128 N SUMMIT ST	08-027-012-000-0000	13087.50
360	RIVERA SANDRA I SAEZ	142 BALM ST	08-027-021-000-0000	7402.92
361	DORMAN DAVE	134 BALM ST	08-027-023-000-0000	3158.24
362	FAITH HOPE & LOVE PARTNERSHIP SERVICES INC	123 N SUMMIT ST	08-028-013-000-0000	5829.62
363	FAITH HOPE & LOVE PARTNERSHIP	121 N SUMMIT ST	08-028-014-000-0000	8763.13
364	CARSON TERRY W CARSON TERRENA S	124 N SUMMIT ST	08-028-025-000-0000	3586.88
365	FGP MANAGEMENT INC	114 N SUMMIT ST	08-028-030-000-0000	5440.29
366	A TEAM INVESTORS LLC	110 N SUMMIT ST	08-028-032-000-0000	14865.37
367	GLOVER WARREN	121 KING ST	08-029-002-000-0000	1097.94
368	DURHAM THOMAS L	129 ROYAL TER	08-029-027-000-0000	4680.15
369	WIGGINS GERALD F WIGGINS FRANCES A	121 ROYAL TER	08-029-031-000-0000	5191.57
370	SHOCKEY MICHAEL L	527 N CAMERON ST	08-031-009-000-0000	33341.53
<u>NINTH WARD</u>				
371	TAMANINI MARTHA H	401 WALNUT ST	09-001-015-000-0000	18856.56
372	NIGEL SAMMY	1121 JONESTOWN RD	09-005-022-000-0000	1934.70
373	HARDY JEFFERY	44 N 12TH ST	09-005-034-000-0000	6896.66
374	PALMER JUANITA	42 N 12TH ST	09-007-008-000-0000	7349.85
375	GREEN ERNEST GREEN BERNICE L	1198 BAILEY ST	09-007-018-000-0000	7154.46
376	FINLEY GILVONNA	1181 BAILEY ST	09-007-020-000-0000	5550.34
377	FINLEY GILVONNA	1183 BAILEY ST	09-007-021-000-0000	4624.05
378	AMBROSE MARTIN	1138 MARKET ST	09-007-045-000-0000	1913.96
379	WRIGHT WALTER JR	1156 MARKET ST	09-007-054-000-0000	3228.58
380	HALL WANDA	1203 WALNUT ST	09-008-002-000-0000	1680.45
381	M & M DEVELOPMENT & CONTRACTIN	1205 WALNUT ST	09-008-003-000-0000	7222.36
382	MCLANE PATRICK M	1215 WALNUT ST	09-008-007-000-0000	8040.73
383	TRAVICK SINNIE B	46 N SUMMIT ST	09-008-012-000-0000	2803.08

Sale No.	Owner or Reputed Owner	Description	Parcel No.	Approximate Upset Price
384	TRAVICK SINNIE B	44 N SUMMIT ST	09-008-013-000-0000	11294.81
385	HARGROVE DAVID			
	ROHRER DIANE	58 BALM ST	09-008-022-000-0000	6255.80
386	FALLINGS JERRY	51 BALM ST	09-009-006-000-0000	5376.42
387	SIMMONS KISHA A	43 BALM ST	09-009-010-000-0000	5033.56
388	CROSSON ELIOTT			
	CROSSON HENRY JR	46 LINDEN ST	09-009-014-000-0000	9163.51
389	CROSSON ELIOTT			
	CROSSON HENRY JR	43 LINDEN ST	09-009-015-000-0000	2426.72
390	CROSSON ELIOTT			
	CROSSON HENRY JR	58 N 13TH ST	09-009-020-000-0000	873.12
391	GRANT DOROTHY M	29 N 12TH ST	09-010-011-000-0000	4829.89
392	BONNER PEARL M	42 1/2 N SUMMIT ST	09-010-013-000-0000	323.49
393	BONNER JULIA E	42 REAR N SUMMIT ST	09-010-014-000-0000	389.88
394	EILAND WILLIE			
	EILAND BOBBYE J	38 N SUMMIT ST	09-010-018-000-0000	3693.19
395	HARTFORD KATHY	41 N SUMMIT ST	09-010-026-000-0000	4787.71
396	RUTH CHERYL L	28 BALM ST	09-010-043-000-0000	3895.74
397	BONNER PEARL M	42 N SUMMIT ST	09-010-047-000-0000	3025.20
398	ALLEN EMMITT E JR	41 LINDEN ST	09-011-025-000-0000	5065.03
399	GREEN ERNEST			
	GREEN BERNICE	25 N 12TH ST	09-012-001-000-0000	401.36
400	CHASE MAHLON III			
	CHASE SHERON	23 N SUMMIT ST	09-012-002-000-0000	1597.32
401	ROSS JEROME			
	ROSS DIANA L	1202 BAILEY ST	09-012-005-000-0000	4852.24
402	LAWSON STANLEY R SR	1229 BAILEY ST	09-012-041-000-0000	9614.98
403	PUENTE SAM	1202 MARKET ST	09-012-049-000-0000	2067.83
404	PUENTE SAM	1204 MARKET ST	09-012-050-000-0000	2067.83
405	PRESSLEY WILLIAM R JR	1218 MARKET ST	09-012-056-000-0000	6290.85
406	LOPER DWAYNE T	1249 BAILEY ST	09-013-029-000-0000	5377.10
407	WALLACE CHARLES H			
	WALLACE SHIRLEY A	1236 MARKET ST	09-013-042-000-0000	63797.98
408	MCCLAIRE DOREL L	1272 MARKET ST	09-013-058-000-0000	2542.51
409	PERRIN OLIVIA D	54 N 14TH ST	09-014-027-000-0000	4603.06
410	GOODMAN APRIL L	67 N 14TH ST	09-014-029-000-0000	12609.35
411	MARTINEZ JUANITA P	61 N 14TH ST	09-014-032-000-0000	16207.19
412	FORNEY JOHN	171 N 15TH ST	09-016-011-000-0000	1551.47
413	MATHIS A V	1545 WALNUT ST	09-016-028-000-0000	4995.96
414	RAVENELL JIMMY	1561 WALNUT ST	09-016-036-000-0000	952.44
415	CURRY VALERIE M	64 N 16TH ST	09-016-038-000-0000	11708.78
416	WELLS JAMES ROBERT			
	WELLS ANN MARIE	1526 REGINA ST	09-016-059-000-0000	1394.17
417	WELLS JAMES R			
	WELLS ANN M	1530 REGINA ST	09-016-061-000-0000	1590.81
418	WELLS JAMES	1532 REGINA ST	09-016-062-000-0000	7111.79
419	BRAGG BENJAMIN E	1306 BAILEY ST	09-017-010-000-0000	7676.80
420	MCKELLER KEVIN	40 BRADY ST	09-017-019-000-0000	291.53
421	WARREN MEMORIAL MISSION BAPTIST			
	JOHNSON THEODORE H	39 N 13TH ST	09-017-026-000-0000	4631.03
422	UNITED BAPTIST CHURCH OF HARRI	51 N 14TH ST	09-018-007-000-0000	346.96
423	LANIER JOANN	49 N 14TH ST	09-018-008-000-0000	11068.34
424	RYAN DARRYL J	41 N 14TH ST	09-018-012-000-0000	13665.43
425	PALMER LAMONT P SR	1414 REGINA ST	09-018-020-000-0000	12741.04
426	PALMER LAMONT P SR	1412 REGINA ST	09-018-021-000-0000	3452.25
427	JENKINS RUSSELL R			
	JENKINS THELMA V	170 N 15TH ST	09-019-001-000-0000	3340.61
428	CAMPBELL ROY A	1440 REGINA ST	09-019-014-000-0000	18242.67
429	RAWLS JESSE SR			
	RAWLS DONNA J	171 CHAYNE ST	09-019-017-000-0000	1660.08
430	MORRISON ROBIN	1432 REGINA ST	09-019-018-000-0000	3305.68
431	MORRISON ROBIN	9 N 14TH ST	09-021-001-000-0000	4512.03
432	VAN HOA Q	1401 REGINA ST	09-021-003-000-0000	1384.17
433	PEARSON ANITA	1411 REGINA ST	09-021-011-000-0000	12722.64
434	FRANKLIN MADELINE C	1511 REGINA ST	09-023-010-000-0000	5775.15
435	ROBERTS ERNEST W JR	1507 REGINA ST	09-023-012-000-0000	5160.35
436	JONES VICTOR D			
	JONES BESSIE A	24 N 16TH ST	09-023-019-000-0000	13252.55
437	POWELL OTIS D	9 N 15TH ST	09-023-039-000-0000	2739.41
438	SMITH VELMA M			
	SMITH VELMA M	83 N 16TH ST	09-024-004-000-0000	6878.09
439	WRIGHT WALTER JR	63 N 16TH ST	09-024-014-000-0000	1344.94
440	MORGAN ANTHONY	86 DISBROW ST	09-024-017-000-0000	16409.72
441	GREENE ERIKA L			
	BROWN DERRICK G	91 DISBROW ST	09-024-026-000-0000	5315.80
442	WHITE DOVAS L			
	WHITE CAROLYN B	1609 CARNATION ST	09-024-035-000-0000	3574.93
443	HITE CAROLYN	1619 CARNATION ST	09-024-040-000-0000	9171.32
444	CACERES WIGBERTO	1623 CARNATION ST	09-024-042-000-0000	4941.13
445	BLOUNT CHARLES L			
	ROBERTS WILLIE M	1604 REGINA ST	09-024-051-000-0000	5482.54
446	HALL LARENDA J			
	HALL SHAWN O	1616 REGINA ST	09-024-057-000-0000	6632.05
447	BETHEA BETHEL	98 N 17TH ST	09-024-066-000-0000	6192.17
448	GLADDEN JAMES W			
	GLADDEN LORETTA E	86 N 17TH ST	09-024-072-000-0000	5083.18

Sale No.	Owner or Reputed Owner	Description	Parcel No.	Approximate Upset Price
449	MAXWELL WILLIAM P	68 N 17TH ST	09-024-081-000-0000	3537.94
450	REAL ESTATE MULTIPLE DEAL SOLUTIONS INC	98 N 18TH ST	09-025-001-000-0000	853.59
451	MILLER AVERY THOMAS	94 N 18TH ST	09-025-003-000-0000	6281.16
452	MILLER AVERY	92 N 18TH ST	09-025-004-000-0000	4149.41
453	BARBERENA EDGARDO CAJINA RODOLFO J	78 N 18TH ST	09-025-011-000-0000	3461.86
454	BUIE DOROTHY L			
455	BUIE DANIEL R	76 N 18TH ST	09-025-012-000-0000	6434.91
455	QUEEN WILLIAM	1715 WALNUT ST	09-025-030-000-0000	4756.22
456	SMITH CHARLES			
457	SMITH FLORIA J	1713 WALNUT ST	09-025-031-000-0000	5693.31
457	CLAYTON KIMBERLY	1711 WALNUT ST	09-025-032-000-0000	18496.82
458	RIVERA JOHN A			
459	RIVERA ANABEL B	1709 WALNUT ST	09-025-033-000-0000	7380.58
459	CLARK ROBIN M	1727 CARNATION ST	09-025-046-000-0000	5626.81
460	GRANT VINCENT			
461	PHILLIPS EUNICE T	1711 CARNATION ST	09-025-050-000-0000	4920.09
461	JONES BOBBY R SR	95 N 17TH ST	09-025-055-000-0000	7001.06
462	MATERSON NICHOLAS	81 N 17TH ST	09-025-062-000-0000	6254.46
463	JOHNSON KAREN E	1720 REGINA ST	09-025-073-000-0000	11932.00
464	CONNOR FRANK E JR	1821 WHITEHALL ST	09-026-001-000-0000	2471.52
465	CONNOR FRANK E JR	1819 WHITEHALL ST	09-026-002-000-0000	2264.26
466	GALLAGHER CHARLES D	82 RESERVOIR ST	09-026-007-000-0000	1267.24
467	CHAMBERS KATHLEEN BROWN COLLETTE L	1816 REGINA ST	09-026-014-000-0000	5882.66
468	PATRICK JOHN D JR	1827 WHITEHALL ST	09-027-003-000-0000	4595.33
469	CONNOR FRANK E JR	1829 WHITEHALL ST	09-027-004-000-0000	5777.89
470	CONNOR FRANK E JR	1831 WHITEHALL ST	09-027-005-000-0000	5625.96
471	GLAVER WARREN	1835 WHITEHALL ST	09-027-007-000-0000	15886.57
472	MCKIE JOSEPH	1837 WHITEHALL ST	09-027-008-000-0000	14354.69
473	STABLEY FERGUSON E III	1820 REGINA ST	09-027-018-000-0000	5606.17
474	STALLINGS GEORGE A JR	1824 REGINA ST	09-027-020-000-0000	5095.07
475	KERSHAW STEVEN T	1836 REGINA ST	09-027-026-000-0000	1368.41
476	MAPPES GROVER			
476	MAPPES VIRGINIA	1621 REGINA ST	09-028-019-000-0000	3397.31
477	MAWEU CAROLINE	1629 REGINA ST	09-028-023-000-0000	493.33
478	PEREZREGALADO PHILP	1631 REGINA ST	09-028-024-000-0000	528.89
479	ER ROUDI ZHOUR	1633 REGINA ST	09-028-025-000-0000	22193.14
480	GUSTIN LINDA			
480	GUSTIN LORRAINE	1620 PARK ST	09-028-029-000-0000	2571.76
481	HEATH RONALD	1630 PARK ST	09-028-034-000-0000	7239.13
482	WEBB THEODORE B	47 N 17TH ST	09-029-005-000-0000	6175.41
483	MORROW JOHN B			
483	MORROW EDITH	1731 REGINA ST	09-029-025-000-0000	7781.32
484	CONNOR FRANK E JR	41 N 18TH ST	09-030-008-000-0000	19342.20
485	CAJINA PROPERTIES LLP	39 N 18TH ST	09-030-009-000-0000	3494.40
486	PATTERSON W M III	31 N 18TH ST	09-030-013-000-0000	2890.06
487	HARMAN MARGARET L	1829 REGINA ST	09-030-025-000-0000	7354.03
488	226 PARK PLACE LLC	1812 PARK ST	09-030-027-000-0000	6670.56
489	HARMAN MARGARET L	1831 REGINA ST	09-031-001-000-0000	8362.44
490	BRITTON EUGENE			
490	BRITTON PHYLLIS	1833 REGINA ST	09-031-002-000-0000	2318.46
491	WALKER CATHERINE M	1841 REGINA ST	09-031-006-000-0000	5726.80
492	CREEKSIDE REAL ESTATE LLC	1845 REGINA ST	09-031-008-000-0000	6004.48
493	HARMAN MARGARET L	1847 REGINA ST	09-031-009-000-0000	7684.96
494	LONG ROB			
494	ROSE JENNIE	1849 REGINA ST	09-031-010-000-0000	6839.39
495	226 PARK PLACE LLC	1844 PARK ST	09-031-018-000-0000	6156.83
496	HARBER PHILLIP			
496	FILIPPELLI FRANCIS A	1848 PARK ST	09-031-020-000-0000	7556.58
497	CORDERO JULIO CRUZ	1613 PARK ST	09-032-003-000-0000	2875.93
498	POWELL OTIS D	1615 PARK ST	09-032-004-000-0000	4129.30
499	DEL MORAL LUIS ANGEL	1637 PARK ST	09-032-015-000-0000	8948.17
500	PATTERSON STEPHANIE C	20 N 17TH ST	09-032-018-000-0000	10819.72
501	CARBONELL RAFAEL	16 N 17TH ST	09-032-020-000-0000	5566.61
502	DMJ ENTERPRISES LLC	1646 MARKET ST	09-032-037-000-0000	5262.16
503	SINCHI ALFREDO	1650 MARKET ST	09-032-039-000-0000	5325.06
504	COBB JOSEPH L JR	1654 MARKET ST	09-032-041-000-0000	5473.92
505	IMLER MARK	23 N 17TH ST	09-033-003-000-0000	1764.01
506	QUEEN K	19 N 17TH ST	09-033-005-000-0000	1994.52
507	FUSS MARK D			
507	FUSS KYM L	1729 PARK ST	09-033-011-000-0000	18992.68
508	WILDER ROSIE L	1733 PARK ST	09-033-013-000-0000	5441.47
509	PATTERSON WILLIAM T	18 N 18TH ST	09-033-019-000-0000	6520.10
510	COLON MIGUEL A	1706 MARKET ST	09-033-024-000-0000	6041.52
511	JACOBS WILLIE D	1712 MARKET ST	09-033-026-000-0000	27367.15
512	JACOBS WILLIE D	1714 MARKET ST	09-033-027-000-0000	2274.68
513	LEWIS HOWARD L JR	1728 MARKET ST	09-033-031-000-0000	7937.59
514	REEVES JUSTIN	21 N 18TH ST	09-034-003-000-0000	9110.22
515	MCKELLER KEVIN	1167 MARKET ST	09-039-018-000-0000	1099.42
516	ALSTON PHYLLIS D	1169 MARKET ST	09-039-019-000-0000	2642.81
517	ABOUSSOU DJAHI	1123 DERRY ST	09-041-006-000-0000	4908.93
518	MORRIS CLIFFORD	108 SYLVAN TER	09-041-009-000-0000	4114.49
519	HOGAN MARK ANTHONY			
519	HOGAN ROBIN LEE	110 SYLVAN TER	09-041-010-000-0000	7406.17
520	ROWBOTTOM TIMOTHY ALLEN	122 SYLVAN TER	09-041-016-000-0000	5206.18
521	LEWIS THOMAS	124 SYLVAN TER	09-041-017-000-0000	7806.60

Sale No.	Owner or Reputed Owner	Description	Parcel No.	Approximate Upset Price
522	RODRIGUEZ ANGELO RODRIGUEZ DEBORAH	136 SYLVAN TER	09-042-003-000-0000	7291.75
523	GANNIT WILLIAM H GANNIT DEBORAH F	142 SYLVAN TER	09-042-006-000-0000	7066.69
524	GANNIT WILLIAM H GANNIT DEBORAH F	152 SYLVAN TER	09-042-011-000-0000	6902.94
525	GANNIT WILLIAM H GANNIT DEBORAH F	154 SYLVAN TER	09-042-012-000-0000	6962.17
526	BURTON DESMOND S BURTON CLARA A	165 S SUMMIT ST	09-043-028-000-0000	1246.82
527	BURTON DESMOND BURTON CLARA	1195 CHRISTIAN ST	09-043-031-000-0000	853.59
528	GANNIT WILLIAM H GANNIT DEBORAH F	129 SYLVAN TER	09-043-043-000-0000	6680.34
529	RODRIGUEZ ANGELO RODRIGUEZ DEBORAH	143 SYLVAN TER	09-043-048-000-0000	6880.05
530	REAL LIFE COUNSELING MINISTRIE	1225 MARKET ST	09-044-001-000-0000	3569.64
531	TEEN ADVISORY COUNCIL INC	8 EVERGREEN ST	09-044-015-000-0000	30136.26
532	MARTIN LINDA F	18 EVERGREEN ST	09-044-020-000-0000	4279.77
533	DANIELS GARY E	21 SUMMIT ST	09-044-031-000-0000	6836.07
534	CUBILETTE MAXWELL	34 S 13TH ST	09-045-019-000-0000	6414.57
535	QUINONES ALEASE	11 EVERGREEN ST	09-045-021-000-0000	5923.82
536	MWANGI JANE	13 EVERGREEN ST	09-045-022-000-0000	6685.39
537	GEORGE VICKI	17 EVERGREEN ST	09-045-024-000-0000	2530.91
538	BANKS FRANK JR & VICKI L BOYER DAVID E	23 1/2 EVERGREEN ST	09-045-029-000-0000	5255.94
539	GRANDBERRY TANISHA A	27 EVERGREEN ST	09-045-031-000-0000	5790.02
540	GITAU PETER	1146 DERRY ST	09-046-002-000-0000	4277.64
541	SCOTT HENRIETTA W	1209A CHESTNUT ST	09-046-014-000-0000	5010.06
542	SCOTT HENRIETTA W	1211 CHESTNUT ST	09-046-015-000-0000	6041.24
543	HAEDERER WILLIAM J	1212 DERRY ST	09-047-008-000-0000	6958.57
544	FARNER MATTHEW B FARNER CHRISTINA M	1214 DERRY ST	09-047-009-000-0000	5246.32
545	FARNER MATTHEW B	1216 DERRY ST	09-047-010-000-0000	7034.12
546	FROMETA JORGE M FROMETA BEATRIZ	1234 DERRY ST	09-047-019-000-0000	5254.61
547	BAKER CHRISTINE	1201 DERRY ST	09-047-020-000-0000	3191.68
548	PUEENTE SAM T	1215 DERRY ST	09-047-029-000-0000	6832.70
549	FROMETA JORGE	1231 DERRY ST	09-047-037-000-0000	2681.29
550	FROMETA JORGE M FROMETA BEATRIZ	1233 DERRY ST	09-047-038-000-0000	6855.44
551	FROMETA JORGE M FORMETA BEATRIZ	1235 DERRY ST	09-047-039-000-0000	13676.81
552	RICH CYNTHIA JO	162 S SUMMIT ST	09-047-041-000-0000	4350.27
553	RYAN DARRYL J	1226 CHRISTIAN ST	09-047-047-000-0000	2431.17
554	DIAZ JULIA DIAZ JULIANA	104 S 13TH ST	09-048-002-000-0000	8971.64
555	RUTH THANAYI	1237 THOMPSON ST	09-048-019-000-0000	4907.59
556	BLUST RUSSELL P	1257 THOMPSON ST	09-048-026-000-0000	5937.03
557	MASTERSON NICHOLAS	1246 DERRY ST	09-048-032-000-0000	6285.01
558	BOGUE MICHAEL G BOGUE GERALDINE R	107 EVERGREEN ST	09-048-037-000-0000	3033.23
559	HAEDERER JOHN R HAEDERER WILLIAM J	111 EVERGREEN ST	09-048-039-000-0000	9055.30
560	GOLDWIRE LUCILLE	127 EVERGREEN ST	09-048-044-000-0000	8814.38
561	PUEENTE SAM T	9 S 14TH ST	09-049-024-000-0000	1226.82
562	ALEMAN ANDRE S	1403 ZARKER ST	09-049-028-000-0000	1690.85
563	MICHAEL LYDIA T	1322 HOWARD ST	09-049-037-000-0000	4434.44
564	ZAHIO MOHAMMAD	1469 MARKET ST	09-050-001-000-0000	486.67
565	MCKELLER KEVIN	6 S 15TH ST	09-050-019-000-0000	20011.46
566	HOLMES FRANK	12 S 15TH ST	09-050-032-000-0000	5476.50
567	HARRIS MICHAEL SANTIAGO JEANNETTE	14 S 15TH ST	09-050-033-000-0000	8371.15
568	AYALA ELEUTERIA	1439 ZARKER ST	09-050-045-000-0000	5569.51
569	JACOBS RICHARD N	1415 ZARKER ST	09-050-057-000-0000	6846.75
570	MARTIN LUTHER KING BAPTIST CH	1505 MARKET ST	09-051-008-000-0000	361.72
571	PEREZ MARIA DEL CARMEN	10 S 16TH ST	09-051-010-000-0000	4822.74
572	HICKS MARTHA M	16 S 16TH ST	09-051-013-000-0000	4442.04
573	HARRIS MICHAEL B	15 S 15TH ST	09-051-025-000-0000	12103.87
574	BOWMAN DOLORES H C/O D H BOWMAN	29 S 15TH ST	09-051-032-000-0000	6112.47
575	UDOFA ANIEMA S	1639 MARKET ST	09-052-005-000-0000	6053.37
576	DMJ ENTERPRISES LLC	1635 MARKET ST	09-052-007-000-0000	4047.84
577	DMJ ENTERPRISES LLC	1633 MARKET ST	09-052-008-000-0000	8979.26
578	BUARAM ASSAD OMAR BELGUET OMAR	1617 MARKET ST	09-052-016-000-0000	5637.33
579	LANE TINA	104 S 17TH ST	09-052-042-000-0000	8879.52
580	WILSON CLEVELAND ARTHUR	1624 ZARKER ST	09-052-046-000-0000	4597.42
581	THOMAS LOU A THOMAS GEORGE R	1602 ZARKER ST	09-052-055-000-0000	2353.34
582	SERRANO SOTO BERNARDO	1619 ZARKER ST	09-052-060-000-0000	3710.19
583	WRIGHT WALTER JR	1609 ZARKER ST	09-052-063-000-0000	2453.81
584	CHESTNUT STREET LLC	1610 CHESTNUT ST	09-052-075-000-0000	11236.72
585	SWAIN RICKY CORY	1608 CHESTNUT ST	09-052-076-000-0000	1403.95
586	CARBONELL RAFAEL	1613 CHESTNUT ST	09-052-101-000-0000	2243.06
587	FOX NANCY A	1703 MARKET ST	09-053-002-000-0000	6272.60

Sale No.	Owner or Reputed Owner	Description	Parcel No.	Approximate Upset Price
588	BROOKS JEREMIAH I	1705 MARKET ST	09-053-003-000-0000	4483.48
589	LAWRENCE GAYLE D	1709 MARKET ST	09-053-004-000-0000	4711.18
590	PUNTE SAM T	24 S 18TH ST	09-053-049-000-0000	3074.11
591	FROMETA JORGE M			
	FROMETA BEATRIZ	1809 MARKET ST	09-054-012-000-0000	5402.43
592	FROMETA JORGE M	1807 MARKET ST	09-054-013-000-0000	5315.89
593	ROBINSON RUTH M	1831 ZARKER ST	09-054-023-000-0000	5334.14
594	HARMAN MARGARET L	1851 MARKET ST	09-055-005-000-0000	8000.54
595	SIMS LOUIS			
	SIMS EMILY E	10 S 19TH ST	09-055-014-000-0000	9050.66
596	GREEN RHONDA	18 S 19TH ST	09-055-018-000-0000	7365.74
597	RUSSELL LONNIE E			
	RUSSELL FLORINE E	22 S 19TH ST	09-055-020-000-0000	9377.36
598	SHOEMAKER GEORGE	1846 MULBERRY ST	09-059-018-000-0000	7973.23
599	MOOSA YUSUF M			
	MOOSA AMINA	171 S 18TH ST	09-059-034-000-0000	23493.33
600	WARFIELD JACK N			
	FUNK R PHILIP	1309 HOWARD ST	09-060-012-000-0000	15174.40
601	DORSEY ANTHONY	1315 HOWARD ST	09-060-015-000-0000	2929.37
602	TURPIN SAMUEL A			
	SHIRK BARRY & FLYNN KEITH L	1317 HOWARD ST	09-060-016-000-0000	3524.74
603	JONES DAVID B	1323 HOWARD ST	09-060-019-000-0000	4109.44
604	DORSEY ANTHONY	1329 1/2 HOWARD ST	09-060-022-000-0000	1266.38
605	LAWRENCE GAYLE D	1331 HOWARD ST	09-060-023-000-0000	3673.04
606	CLAYTON TRUDY	1341 HOWARD ST	09-060-028-000-0000	4959.40
607	MISHEL MISHEAL	28 CROOKED ST	09-060-032-000-0000	3140.68
608	ALLISON HILL AUTOMOTIVE INCORP			
	SCOTT RICHARD J	1328 MAYFLOWER ST	09-060-035-000-0000	3228.10
609	KARIUKI GRACE	1363 HOWARD ST	09-061-007-000-0000	6118.24
610	QUINONES COLON SAMUEL	1356 VERNON ST	09-061-027-000-0000	4337.18
611	JACKSON MARY	1358 VERNON ST	09-061-028-000-0000	4215.33
612	JACKSON JENNING JR	1403 MAYFLOWER ST	09-062-002-000-0000	21585.97
613	JACKSON JENNING JR	1407 MAYFLOWER ST	09-062-004-000-0000	17422.94
614	DOMINGUEZ REY D & OSARIO CARLO			
	MONCADA SANTOS DALMIRO	1521 MAYFLOWER ST	09-063-001-000-0000	5147.86
615	DOMINGUEZ REY D & OSORIO CARLO			
	MONCADA SANTOS DALMIRO	1523 MAYFLOWER ST	09-063-002-000-0000	5143.43
616	GRIFFIN WANNIE E			
	GRIFFIN DONNA M	1817 MULBERRY ST	09-065-009-000-0000	1562.51
617	BLUST RUSSEL	1331 VERNON ST	09-066-001-000-0000	3312.57
618	MCNAIR SYNTHIA	1321 VERNON ST	09-066-007-000-0000	5158.75
619	QUINONES COLON SAMUEL	1319 VERNON ST	09-066-008-000-0000	4381.71
620	BLUST RUSSEL	1353 VERNON ST	09-067-002-000-0000	4163.23
621	OHRI BENNI	1349 VERNON ST	09-067-004-000-0000	8698.72
622	LOPEZ RAMIRO	116 S 14TH ST	09-067-013-000-0000	5121.16
623	SIMS PAMELA	1435 VERNON ST	09-068-018-000-0000	7429.50
624	PAILLANT FRITZ G	1439 VERNON ST	09-068-020-000-0000	5839.29
625	ENRIQUE PAYNE	1447 VERNON ST	09-068-024-000-0000	5611.68
626	BORNE STEPHEN C			
	BORNE LARA R	111 S 14TH ST	09-068-029-000-0000	4922.15
627	MALDONADO JUAN F SR	117 S 14TH ST	09-068-031-000-0000	8662.08
628	STABLEY FERGUSON E II			
	STABLEY ANGELA D	123 S 14TH ST	09-068-034-000-0000	4858.85
629	SHAW PHILIP	131 S 14TH ST	09-068-038-000-0000	10746.66
630	CHRISKY ASSOCIATES LLC	1412 THOMPSON ST	09-068-043-000-0000	6414.86
631	MCBRIDE KAREN B	1413 THOMPSON ST	09-068-057-000-0000	6692.37
632	MOUSSA MAGDI	222 S 15TH ST	09-068-069-000-0000	5761.47
633	MOUSSA MAGDI	224 S 15TH ST	09-068-070-000-0000	3179.16
634	RODRIGUEZ MIGUEL			
	RODRIGUEZ DANIEL	1509 VERNON ST	09-069-005-000-0000	4990.03
635	FURDIE ALEASE			
	QUINONES SAMUEL	213 S 15TH ST	09-069-022-000-0000	4579.81
636	MOUSSA MAGDI	223 S 15TH ST	09-069-027-000-0000	5196.17
637	MOUSSA MAGDI	225 S 15TH ST	09-069-028-000-0000	4035.18
638	SOTO ELBA	1502 THOMPSON ST	09-069-030-000-0000	3350.91
639	JACKSON JENNING JR	1518 THOMPSON ST	09-069-035-000-0000	5060.87
640	PREMICI DONNA R	1611 THOMPSON ST	09-070-021-000-0000	6449.18
641	KENLEY MARVIN L JR	1619 THOMPSON ST	09-070-025-000-0000	3999.77
642	TALLEY CAROLYN	318 S 17TH ST	09-070-030-000-0000	19448.05
643	RONEMIS JOSEPH D	1618 BERRY ST	09-070-050-000-0000	7020.12
644	226 PARK PLACE LLC	1628 DERRY ST	09-070-055-000-0000	3419.87
645	MYERS LARRY T			
	MYERS TONI L	308 CARLISLE ST	09-071-007-000-0000	11657.85
646	ZAJAC SUZANNE	1807 HOLLY ST	09-072-004-000-0000	6304.38
647	SHADD EMILY E	1847 HOLLY ST	09-072-023-000-0000	7260.70
648	GRAVES ALFREDA	317 BURCHFIELD ST	09-072-037-000-0000	5038.07
649	SHOEMAKER GEORGE	319 BURCHFIELD ST	09-072-038-000-0000	7835.67
650	JONES SONIA	321 BURCHFIELD ST	09-072-039-000-0000	5828.46
651	KAPLAN DOCTROW ASSOCIATION	333 S 18TH ST	09-072-045-000-0000	45897.75
652	KAPLAN DOCTROW ASSOCIATION	1810 RUDY RD	09-072-046-000-0000	5289.04
653	VAN LE JIMMY	1813 RUDY RD	09-073-002-000-0000	4281.67
654	CORNELIUS MARY A			
	CORNELIUS TANIESHA	37 N 19TH ST	09-074-007-000-0000	4733.03
655	PHOENIX LINDA	1923 WHITEHALL ST	09-074-017-000-0000	4516.83
656	STERN NYIKA A	1908 HELEN ST	09-074-025-000-0000	263.43

Sale No.	Owner or Reputed Owner	Description	Parcel No.	Approximate Upset Price
657	GREEN E LEON JR			
	GREEN JACQUELINE	1914 PARK ST	09-074-029-000-0000	7238.93
658	PHOENIX LINDA	1934 HELEN ST	09-074-052-000-0000	341.90
659	JOHNSON LINDORA A	21 N 19TH ST	09-075-003-000-0000	7586.40
660	FARNER DONALD			
	FARNER DELORES	1919 PARK ST	09-075-011-000-0000	10461.68
661	BROWN CHARLES R	1929 PARK ST	09-075-016-000-0000	5118.21
662	DOBISH MICHAEL			
	DOBISH JANE ANN	22 N 20TH ST	09-075-023-000-0000	6369.00
663	WILLIAMS SHAWN			
	WILLIAMS MARY	18 N 20TH ST	09-075-025-000-0000	5840.12
664	COOPER TA TANICA	29 N 20TH ST	09-076-007-000-0000	8511.99
665	ROMBERGER KATHRYN L			
	ROMBERGER DONALD	2015 WHITEHALL ST	09-076-015-000-0000	1236.82
666	ROMBERGER KATHRYN L			
	ROMBERGER DONALD	2017 WHITEHALL ST	09-076-016-000-0000	7491.48
667	POWELL OTIS D	2015 HEINLY ST	09-076-034-000-0000	1876.94
668	RICHARDSON DAVID SR & BEULAH			
	RICHARDSON DAVID A JR	2004 MARKET ST	09-076-046-000-0000	14150.51
669	GRAFFINREAD ISAAC	21 S 19TH ST	09-079-026-000-0000	9044.01
670	PATTERSON CHARLES R	1909 ZARKER ST	09-079-050-000-0000	3986.99
671	COLEMAN ROBERT S			
	COLEMAN TERESA L	1933 ZARKER ST	09-079-062-000-0000	4465.69
672	JACKSON JOYCE A	22 S 20TH ST	09-079-098-000-0000	6879.30
673	LEWIS HOWARD	2025 ZARKER ST	09-080-011-000-0000	1446.66
674	LEWIS HOWARD	2023A ZARKER ST	09-080-012-000-0000	1521.92
675	LEWIS HOWARD L JR	2025A ZARKER ST	09-080-021-000-0000	1084.03
676	NELSON DEVRON A	2046 ZARKER ST	09-081-011-000-0000	5859.99
677	LECADRE NARDA	2045 ZARKER ST	09-081-020-000-0000	5956.63
678	BROWN GERALD	1929 CHESTNUT ST	09-082-013-000-0000	7205.56
679	ALI AMJAD	1911 BELLEVUE RD	09-082-068-000-0000	7200.90
680	CHARLES JAMES B	1915 BELLEVUE RD	09-082-070-000-0000	7323.38
681	JACKSON ZACHARY D SR	1921 BELLEVUE RD	09-082-073-000-0000	8184.04
682	ROACH JAMES M			
	ROACH MARY M	2026 BELLEVUE RD	09-083-029-000-0000	8397.70
683	GUMBY CAROL A	2204 CHESTNUT ST	09-084-030-000-0000	10546.22
684	LENKER RONALD A	2300 CHESTNUT ST	09-085-012-000-0000	12083.46
685	ADAMS CAROL A	1920 MULBERRY ST	09-086-004-000-0000	7064.68
686	WILLIAMS NORMA J	1909 MULBERRY ST	09-086-024-000-0000	7239.93
687	HERVEY BLANCHE L	1903 MULBERRY ST	09-086-027-000-0000	6520.20
688	HARRIS PAUL	217 S 19TH ST	09-086-041-000-0000	4325.58
689	TOTTEN JAMES A	1945 MULBERRY ST	09-087-021-000-0000	7222.48
690	GLOVER WARREN R			
	GLOVER BETTY K	1935 MULBERRY ST	09-087-026-000-0000	7029.43
691	SUMMERFORD JOHN H	1938 HOLLY ST	09-089-005-000-0000	14948.86
692	DUNCAN NORLEEN MORTON	1929 HOLLY ST	09-089-020-000-0000	7783.94
693	KELLY VICKI L	1944 RUDY RD	09-089-028-000-0000	6807.21
694	DEMSEY CAROL L			
	EHRHART SALLIEANN E	1940 RUDY RD	09-089-030-000-0000	4979.37
695	HARRIS DAVIS	1938 RUDY RD	09-089-031-000-0000	6758.40
696	MOORE LAWRENCE E JR			
	MOORE LANA D	2011 MULBERRY ST	09-090-022-000-0000	6628.41
697	GEARY CHARLES D			
	BROWN LINDA J	212 HILLSIDE RD	09-090-027-000-0000	10121.87
698	WINAND JEFFREY D			
	WALTON TERRY A	2407 VALLEY RD	09-098-027-000-0000	19531.63
699	SIAS ALEX JR			
	GIBBS SHERRY L	2600 WILSON PKWY	09-102-025-000-0000	9214.65
700	BERNARD LEE T			
	BERNARD RUTH C	2815 RUMSON DR	09-102-038-000-0000	4149.84
701	RUNYAN FULLER S			
	RUNYAN JUDITH O	2857 RUMSON DR	09-102-041-000-0000	6802.23
702	MINYER BENNIE LEWIS			
	MINYER MILDRED N	2991 RUMSON DR	09-107-001-000-0000	6714.17
703	CLARKE BERESFORD			
	CLARKE ALMA	2994 CROYDEN RD	09-107-005-000-0000	2991.06
TENTH WARD				
704	2103 N7 LP	2103 N 7TH ST	10-005-006-000-0000	40112.40
705	FOSTER JOANNA S	2642 N 7TH ST	10-007-002-000-0000	4643.08
706	SEYMORE MOZELLE	2645 WALDO ST	10-007-020-000-0000	5077.86
707	CRYSTAL GERALDINE E	2614 WALDO ST	10-007-058-000-0000	3714.72
708	PORTER KATHY A	2623 JEFFERSON ST	10-007-073-000-0000	4681.39
709	GEARY CHARLES D	2615 JEFFERSON ST	10-007-077-000-0000	4931.25
710	JOUBERT OSVALDO			
	JOUBERT PAMELA	2511 WALDO ST	10-008-004-000-0000	735.64
711	JOUBERT PAMELA J			
	JOUBERT OSVALDO R	668 SCHUYLKILL ST	10-008-017-000-0000	6926.35
712	LOCKETT HOWARD SHIRLEY A			
	DAVENPORT MICHELLE L	2421 JEFFERSON ST	10-009-031-000-0000	7349.67
713	HURT ACIE	638 SENECA ST	10-009-036-000-0000	6204.56
714	JENNINGS ROBERT III	2347 JEFFERSON ST	10-010-019-000-0000	863.12
715	JENNINGS ROBERT III	2345 JEFFERSON ST	10-010-020-000-0000	863.12
716	GREENE SONIA H	2333 JEFFERSON ST	10-010-026-000-0000	4211.14
717	POWERTRAIN RECYCLING INC	651 EMERALD ST	10-011-003-000-0000	3354.09
718	POWERTRAIN RECYCLING INC	646 SWAB AL	10-011-004-000-0000	1530.83
719	POWERTRAIN RECYCLING INC	2241 MOLTKE AL	10-011-005-000-0000	1476.63

Sale No.	Owner or Reputed Owner	Description	Parcel No.	Approximate Upset Price
720	POWERTRAIN RECYCLING INC	650 CAMP ST	10-011-006-000-0000	666.64
721	POWERTRAIN RECYCLING INC	648 CAMP ST	10-011-007-000-0000	666.64
722	POWERTRAIN RECYCLING INC	646 CAMP ST	10-011-008-000-0000	666.64
723	POWERTRAIN RECYCLING INC	644 CAMP ST	10-011-009-000-0000	725.15
724	WALKER ANNA E	653 CAMP ST	10-011-013-000-0000	4524.87
725	JONES WILLIAMS ANNETTE	2263 JEFFERSON ST	10-011-020-000-0000	3091.94
726	CLEA MICHAEL SR	2247 JEFFERSON ST	10-011-028-000-0000	13130.88
727	SYRKES DENISE R	2245 JEFFERSON ST	10-011-029-000-0000	2406.43
728	BRAXTON PAUL A			
729	BRAXTON HARRIET E	2146 N 7TH ST	10-012-011-000-0000	2053.04
729	BRAXTON PAUL X	2142 N 7TH ST	10-012-013-000-0000	1615.99
730	BUTTS LEWIS			
731	BUTTS RACHEL	633 WOODBINE ST	10-012-038-000-0000	8887.00
731	NDANGATHA WILSON MUNGAI	2141 JEFFERSON ST	10-012-046-000-0000	863.12
732	GONZALEZ STEILA M			
733	LUGARO JESUS JR	2726 JEFFERSON ST	10-013-005-000-0000	2657.09
733	MATHIS MARGARET	2718 JEFFERSON ST	10-013-009-000-0000	4793.35
734	GITAU PETER	2710 JEFFERSON ST	10-013-013-000-0000	13995.73
735	KESSLER RICCI			
735	KESSLER GLORIA	624 WICONISCO ST	10-013-024-000-0000	2606.06
736	ANDERSON WILLIAM JR	629 WICONISCO ST	10-014-003-000-0000	3856.66
737	BENNETT SHEILA	621 WICONISCO ST	10-014-007-000-0000	8478.01
738	MONTEMAYOR GEORGE A			
739	MONTEMAYOR ANN M	2667 N 6TH ST	10-014-040-000-0000	5620.36
739	PETERSON BERNADETTE	637 GEARY ST	10-014-055-000-0000	4051.11
740	BROWN PAUNA	621 GEARY ST	10-014-063-000-0000	3935.08
741	MESSER BRADY	632 RADNOR ST	10-014-091-000-0000	8804.38
742	CRYSTAL GERALDINE E	630 1/2 RADNOR ST	10-014-092-000-0000	4836.44
743	CRYSTAL GERALDINE E	630 RADNOR ST	10-014-093-000-0000	4913.16
744	STONEMALL RICHARD T			
744	STONEMALL JOYCE	625 RADNOR ST	10-015-009-000-0000	3041.61
745	SCARLETT CALVIN L	613 RADNOR ST	10-015-015-000-0000	2957.42
746	SILVERA MIGUEL A	2550 AGATE ST	10-015-051-000-0000	8081.35
747	D HEEDONE NICHOLAS LE	2522 AGATE ST	10-015-062-000-0000	4388.22
748	JOHNSTON FATIMA C	2518 AGATE ST	10-015-064-000-0000	4252.63
749	WRIGHT WALTER JR	2508 AGATE ST	10-015-069-000-0000	3393.60
750	SPEECE ROBERT W			
751	SPEECE TERRI R	636 SCHUYLKILL ST	10-015-076-000-0000	3681.08
751	PARSON RONALD T	2547 N 6TH ST	10-015-097-000-0000	22073.23
752	HARRIS BEONY D	2541 N 6TH ST	10-015-099-000-0000	13198.80
753	MAINAULT AMANDA	2525 N 6TH ST	10-015-107-000-0000	4982.75
754	MCCALLISTER SAHARA	2503 N 6TH ST	10-015-116-000-0000	8333.23
755	BUTTS SHEILA	2446 JEFFERSON ST	10-016-024-000-0000	3473.31
756	GRANDBERRY TANISHA A	2433 N 6TH ST	10-016-072-000-0000	3271.74
757	LEDGISTER SHIRLEY			
758	FRANCIS DONALD	2427 N 6TH ST	10-016-075-000-0000	42594.87
758	WATKINS FLORENCE M	2420 JEFFERSON ST	10-016-079-000-0000	16021.07
759	WRIGHT WALTER D JR	610 SENECA ST	10-016-104-000-0000	7201.16
760	WHITTED CLARENCE L			
760	WHITTED ALICE M	608 SENECA ST	10-016-105-000-0000	3783.81
761	WASHINGTON EVELYN	2413 N 6TH ST	10-016-113-000-0000	3755.96
762	HOLLIS CATHERINE MAE	605 SENECA ST	10-017-010-000-0000	5240.86
763	SANTANA PEGUERO ROBERTO	622 EMERALD ST	10-017-054-000-0000	883.00
764	CHEATHAM JAMES P	614 EMERALD ST	10-017-058-000-0000	4287.29
765	FRESSLEY PAULINE	627 CAMP ST	10-018-040-000-0000	3808.96
766	COBB LORRAINE I			
766	COBB CATHY Y	2237 N 6TH ST	10-018-061-000-0000	3494.64
767	LOYD HILEEN E	2229 N 6TH ST	10-018-065-000-0000	11101.38
768	APA FRANKLIN G JR	612 WOODBINE ST	10-018-078-000-0000	3401.14
769	ALBERT SHANE			
770	MCNAMARA WILLIAM K IV	627 FORREST ST	10-019-003-000-0000	3895.72
770	SCRABACIC GERALDINE	623 FORREST ST	10-019-005-000-0000	13603.09
771	LEWIS THOMAS	621 FORREST ST	10-019-006-000-0000	3713.73
772	SPRIGGS ROSE E	615 FORREST ST	10-019-009-000-0000	4155.80
773	CHISHOLM PEGGY A	2727 LEXINGTON ST	10-020-041-000-0000	27877.55
774	WILLIAMS ROBERT L	2634 N 6TH ST	10-021-015-000-0000	5391.52
775	PATTON HOWARD	2638 LEXINGTON ST	10-021-068-000-0000	12655.83
776	OTUBELA DAISI AKINTUNDE			
776	OTUBELA IRIRONKE			
777	ANGELA CORDEL	2524 LEXINGTON ST	10-022-045-000-0000	14825.87
777	CONNOR FRANK E JR	2460 N 6TH ST	10-023-007-000-0000	3783.24
778	PROCTOR ROSALYN D	2422 N 6TH ST	10-023-017-000-0000	3905.11
779	CHISHOLM RICK	2420 N 6TH ST	10-023-018-000-0000	14953.34
780	CARTER TRESSA	2429 REEL ST	10-023-048-000-0000	4794.53
781	PHOENIX HOUSING INC	2318 N 6TH ST	10-024-018-000-0000	1152.60
782	WALKER L J	2300 N 6TH ST	10-024-024-000-0000	1472.91
783	LYLES RAYMOND L	536 CURTIN ST	10-024-042-000-0000	3699.69
784	HARGROVE REGINA I	541 CURTIN ST	10-024-049-000-0000	3331.11
785	ARMSTRONG TONYA M	539 CURTIN ST	10-024-050-000-0000	4457.33
786	LAYTON GARNETTA	537 CURTIN ST	10-024-051-000-0000	5920.59
787	WASHINGTON EVELYN	530 EMERALD ST	10-024-055-000-0000	7049.51
788	FERGUSON JEFFREY L			
788	FERGUSON TERESA L	2288 N 6TH ST	10-025-006-000-0000	32009.58
789	ROWLAND LORENZO	2238 N 6TH ST	10-025-010-000-0000	727.45
790	PADUA JOEL	2234 N 6TH ST	10-025-011-000-0000	2329.48
791	WILLIAMS CHERI K	2222 N 6TH ST	10-025-017-000-0000	1472.91
792	PROCTOR MARCELLA D	2200 N 6TH ST	10-025-027-000-0000	9415.02
793	CONNOR FRANK E JR	560 CAMP ST	10-025-045-000-0000	1370.85

Sale No.	Owner or Reputed Owner	Description	Parcel No.	Approximate Upset Price
794	CONNOR FRANK E JR	550 CAMP ST	10 -025 -046 -000 -0000	4926.08
795	MCDONALD CATHERINE	545 CAMP ST	10 -025 -061 -000 -0000	4630.67
796	CRAWFORD JAMES L SR	2231 TURNER AL	10 -025 -073 -000 -0000	2980.16
797	PA PROPERTY ASSOCIATES LLC	2135 MOORE ST	10 -026 -067 -000 -0000	2134.38
798	MITCHELL CLINTON JR			
	MITCHELL CHRISTINE	2748 REEL ST	10 -027 -057 -000 -0000	5908.17
799	KIREY JACQUELINE L	2738 REEL ST	10 -027 -062 -000 -0000	6598.38
800	ALLEN MARGURICKA	2710 REEL ST	10 -027 -074 -000 -0000	5542.34
801	BENNETT GLEN E	2708 REEL ST	10 -027 -075 -000 -0000	2094.30
802	A & C PROPERTIES	2700 REEL ST	10 -027 -077 -000 -0000	7969.19
803	MEMBERS 1ST FEDERAL CREDIT UN	2743 N 5TH ST	10 -027 -078 -000 -0000	5364.34
804	EUBANKS GLORIA E TRUST	2731 N 5TH ST	10 -027 -084 -000 -0000	8842.75
805	MC FARLAND JIMMIE L			
	MC FARLAND WILHELMENI	2629 REEL ST	10 -028 -013 -000 -0000	6713.17
806	BURNS LEROY			
	BURNS GRACIE L	2619 N 5TH ST	10 -028 -065 -000 -0000	26755.28
807	RYAN DARRYL J	2454 REEL ST	10 -030 -009 -000 -0000	8298.95
808	CENTRAL STATE PROPERTIES LLC	2415 N 5TH ST	10 -030 -060 -000 -0000	5997.06
809	PAULS EUGENE			
	PAULS DENISE L	2411 N 5TH ST	10 -030 -062 -000 -0000	5708.90
810	DENNIS DALE C	530 CURTIN ST	10 -031 -014 -000 -0000	5850.00
811	BAYER PAULINE	522 CURTIN ST	10 -031 -018 -000 -0000	5083.77
812	BAYER PAULINE L	510 CURTIN ST	10 -031 -024 -000 -0000	4774.23
813	FRASER ELLA REE	504 CURTIN ST	10 -031 -027 -000 -0000	4767.40
814	LOGAN GRAIG S	502 CURTIN ST	10 -031 -028 -000 -0000	4007.75
815	JACKSON EDITH I	527 CURTIN ST	10 -031 -033 -000 -0000	5599.33
816	HUNTER GEORGE W			
	HUNTER BETTY E	525 CURTIN ST	10 -031 -034 -000 -0000	5674.35
817	PARSONS AUSTIN	516 EMERALD ST	10 -031 -041 -000 -0000	6641.28
818	BLACKSTONE CARL D	514 EMERALD ST	10 -031 -042 -000 -0000	7840.06
819	WELLS THURSTON E	504 EMERALD ST	10 -031 -047 -000 -0000	7300.72
820	WESLEY UNION AFRICAN METHODIST	532 CAMP ST	10 -032 -008 -000 -0000	1521.81
821	WESLEY UNION AFRICAN METHODIST	530 CAMP ST	10 -032 -009 -000 -0000	1600.63
822	WESLEY UNION AFRICAN METHODIST	528 CAMP ST	10 -032 -010 -000 -0000	1600.63
823	WESLEY UNION AFRICAN EPISCOPAL	526 CAMP ST	10 -032 -011 -000 -0000	1600.63
824	WESLEY UNION AFRICAN METHODIST	524 CAMP ST	10 -032 -012 -000 -0000	1502.33
825	WESLEY UNION AFRICAN METHODIST	522 CAMP ST	10 -032 -013 -000 -0000	1502.33
826	WESLEY UNION AME ZION CHURCH	2217 N 5TH ST	10 -032 -031 -000 -0000	2622.70
827	BRIGMAN CLARENCE	2211 N 5TH ST	10 -032 -034 -000 -0000	41498.25
828	GLOVER WARREN	2720 N 5TH ST	10 -034 -014 -000 -0000	8562.00
829	YEISER GREGORY S			
	YEISER LAURA Y	2749 N 4TH ST	10 -034 -027 -000 -0000	7757.81
830	HENLEY WILLIAM J			
	HENLEY JENNIFER B	2646 N 5TH ST	10 -035 -004 -000 -0000	7374.52
831	WEAVER DONALD	2638 N 5TH ST	10 -035 -008 -000 -0000	5984.16
832	MCGOWAN ROBERT E			
	MCGOWAN SHARON M	2610 N 5TH ST	10 -035 -017 -000 -0000	4542.85
833	RAY SUBIR	2609 N 4TH ST	10 -035 -057 -000 -0000	5673.71
834	DANZEY PRED H JR	2552 N 5TH ST	10 -036 -004 -000 -0000	10610.63
835	CARTER DEAN M	2541 N 4TH ST	10 -036 -036 -000 -0000	5945.93
836	FLOYD ANTONIO			
	FLOYD DARLECE	2433 N 4TH ST	10 -037 -031 -000 -0000	6644.35
837	HARGROVE WILLIE C			
	HARGROVE ODESSA	2322 N 5TH ST	10 -038 -009 -000 -0000	5621.00
838	DAVIS SUSAN	2341 N 4TH ST	10 -038 -018 -000 -0000	8127.90
839	SNOW ANNA M	2335 N 4TH ST	10 -038 -021 -000 -0000	1566.88
840	STAFF SAM JR	2323 N 4TH ST	10 -038 -026 -000 -0000	4637.05
841	STAFF SAM JR			
	STAFF MARION M	2321 N 4TH ST	10 -038 -027 -000 -0000	4005.20
842	MITCHELL N & B BURNEY J JR	2228 N 5TH ST	10 -039 -009 -000 -0000	6865.85
843	PINKSTON P & BURNEY K & D PARTNERSHIP			
	SERVICES INC	2212 N 5TH ST	10 -039 -017 -000 -0000	3183.24
844	LEWIS HOWARD L JR	417 EMERALD ST	10 -039 -025 -000 -0000	5624.35
845	PARKER JERRY L & JOAN PRIVITT			
	PARKER TAMIE	2215 ATLAS ST	10 -039 -043 -000 -0000	967.30
846	BRANNON DRUELLA TRUST	416 WOODBINE ST	10 -039 -048 -000 -0000	5789.12
847	LITTLE GRADY L	407 EMERALD ST	10 -039 -052 -000 -0000	7885.21
848	MOUNDS ROSS A	2229 N 4TH ST	10 -039 -094 -000 -0000	7324.51
849	NORRIS DORIS J	2131 N 4TH ST	10 -040 -085 -000 -0000	6319.68
850	COLDEN DONRICO E SR	319 SCHUYLKILL ST	10 -044 -045 -000 -0000	9586.87
851	HILLS IRMA C			
	WRIGHT ROBIN	2342 N 4TH ST	10 -045 -004 -000 -0000	15885.35
852	KILE HOLLY	2324 N 4TH ST	10 -045 -013 -000 -0000	7317.47
853	CONNOR FRANK E JR	2321 N 3RD ST	10 -045 -088 -000 -0000	8041.66
854	OJEDA VILLALOBOS NELSO	2220 N 4TH ST	10 -046 -024 -000 -0000	2788.19
855	GLOVER WARREN	2214 N 4TH ST	10 -046 -027 -000 -0000	7742.77

Salé No.	Owner or Reputed Owner	Description	Parcel No.	Approximate Upset Price
856	DUNCAN ROBERT M			
	DUNCAN ANNA B	319 EMERALD ST	10 -046 -040 -000 -0000	5025.13
857	CAMBELL LINDIA	2247 LOGAN ST	10 -046 -045 -000 -0000	4415.68
858	MCLELLAND SYLVIA			
	HART WILLIAM S JR	338 WOODBINE ST	10 -046 -067 -000 -0000	6847.01
859	BAILEY DAVID	2218 LOGAN ST	10 -046 -089 -000 -0000	1222.71
860	MCWHITE EMILY E	2212 LOGAN ST	10 -046 -092 -000 -0000	4114.09
861	GEARY CHARLES DAVID	2200A LOGAN ST	10 -046 -099 -000 -0000	4023.71
862	CULP JOHN L	2247 N 3RD ST	10 -046 -107 -000 -0000	12426.85
863	CULP JOHN L	2243 N 3RD ST	10 -046 -109 -000 -0000	6929.21
864	THOMPSON FRED E			
	THOMPSON CORA M	2148 N 4TH ST	10 -047 -003 -000 -0000	6339.65
865	SUN PHA	2136 N 4TH ST	10 -047 -009 -000 -0000	6189.83
866	GIBOYEUX DAVID			
	GIBOYEUX LUZ E	325 WOODBINE ST	10 -047 -030 -000 -0000	11622.43
867	ARVEY ALVIN D	2151 LOGAN ST	10 -047 -043 -000 -0000	5290.78
868	GEARY CHARLES D	2147 LOGAN ST	10 -047 -045 -000 -0000	5202.90
869	ELLIS DIANNA	2608 N 3RD ST	10 -050 -007 -000 -0000	9435.87
870	GIBSON MILLEDGE A			
	GIBSON GLADYS J	257 SENECA ST	10 -053 -004 -000 -0000	2519.10
871	CROSS JEFFREY R			
	CROSS MARGARET A	2200 N 3RD ST	10 -054 -022 -000 -0000	8820.06
872	BOSAK EMERIC L			
	BOSAK LEONA T	250 MACLAY ST	10 -055 -019 -000 -0000	7551.42
873	RUBIN DAVID			
	RUBIN ANNA	2148 SUSQUEHANNA ST	10 -055 -027 -000 -0000	6175.23
874	HOWARD PAMELA L	2144 SUSQUEHANNA ST	10 -055 -029 -000 -0000	5035.47
875	SMITH ALVIN R			
	SMITH WAVA L	2138 SUSQUEHANNA ST	10 -055 -032 -000 -0000	6683.50
876	FROLA JOSEPH R JR			
	FROLA NINA S	2430 GREEN ST	10 -059 -005 -000 -0000	6486.87
877	FAFOUISIS GEORGE	2403 N 2ND ST	10 -059 -065 -000 -0000	25104.35
878	ROCHE LEAH	2338 GREEN ST	10 -060 -005 -000 -0000	4715.20
879	DAVIS DAVID D JR	2333 PENN ST	10 -060 -022 -000 -0000	5808.00
880	GAUL JAMES	2309 PENN ST	10 -060 -034 -000 -0000	5515.06
881	CARSON SHEILA	226 EMERALD ST	10 -060 -040 -000 -0000	6990.00
882	HARRIS SHIRLEY	2316 PENN ST	10 -060 -051 -000 -0000	4235.38
883	REAL LIFE MINISTRIES INTERNATIONAL INC	2125 PENN ST	10 -062 -041 -000 -0000	9701.49
884	LEWIS HOWARD L JR	2134 PENN ST	10 -062 -068 -000 -0000	518.89
885	LEWIS HOWARD L JR	2109 N 2ND ST	10 -062 -099 -000 -0000	4274.88
886	OWENS MATTHEW L			
	LUCCI STEPHANIE	2131 N 2ND ST	10 -062 -106 -000 -0000	2412.45
ELEVENTH WARD				
887	PA PROPERTY ASSOCIATES LLC	2012 N 3RD ST	11 -002 -007 -000 -0000	5616.45
888	BLUMSTEIN RICHARD C	2010 N 3RD ST	11 -002 -008 -000 -0000	7757.53
889	BLUMSTEIN RICHARD C	2008 N 3RD ST	11 -002 -009 -000 -0000	7744.24
890	TIMBERLAKE CAROLYN J	249 MACLAY ST	11 -002 -012 -000 -0000	9793.53
891	CONNOR FRANK E JR	2046 SUSQUEHANNA ST	11 -002 -023 -000 -0000	4608.94
892	BUCHER TIM			
	BUCHER ALTHEA	2042 SUSQUEHANNA ST	11 -002 -025 -000 -0000	4745.82
893	HERRING BETTY BOSTICK			
	BOSTIK MARK	2037 GREEN ST	11 -002 -057 -000 -0000	3824.39
894	ORISME CHARLEMAGNE	2036 GREEN ST	11 -002 -089 -000 -0000	6517.02
895	MCDONALD ROBERT L	2025 PENN ST	11 -002 -121 -000 -0000	955.48
896	HENDERSON CELESTINE	2037 PENN ST	11 -002 -122 -000 -0000	2751.16
897	MCDONALD ROBERT L	2029 PENN ST	11 -002 -142 -000 -0000	2485.25
898	PAULINE L BAYER ASSOCIATES	331 MACLAY ST	11 -003 -004 -000 -0000	7275.46
899	ORISME CHARLEMANGE	329 MACLAY ST	11 -003 -005 -000 -0000	5378.69
900	PAULINE L BAYER ASSOCIATES	321 MACLAY ST	11 -003 -009 -000 -0000	5731.92
901	HARRIS DAVID L	2038 N 4TH ST	11 -003 -018 -000 -0000	499.26
902	LARAWAY LES	2000 N 4TH ST	11 -003 -029 -000 -0000	30779.05
903	WILKERSON GERTRUDE E	2039 LOGAN ST	11 -003 -035 -000 -0000	1748.22
904	LEDGISTER SHIRLEY	2033 LOGAN ST	11 -003 -038 -000 -0000	6211.99
905	BEKELJA ANTHONY T	301 MACLAY ST	11 -003 -039 -000 -0000	30787.91
906	FAITH HOPE & LOVE PARTNERSHIP	2008 N 5TH ST	11 -004 -017 -000 -0000	1460.48
907	THOMAS RANDALL L	1917 N 2ND ST	11 -007 -085 -000 -0000	7483.63
908	DEUTSCHE BANK NATIONAL TRUST COMPANY	1936 N 3RD ST	11 -008 -003 -000 -0000	6986.61
909	WAGONER PHILIP S	1912 N 3RD ST	11 -008 -013 -000 -0000	5227.57
910	BEVERLIN HARVEY C			
	BEVERLIN ALICE M	1909 SUSQUEHANNA ST	11 -008 -026 -000 -0000	5209.01
911	BAYER PAULINE L	1908 SUSQUEHANNA ST	11 -008 -053 -000 -0000	1563.34
912	WHITE ANDRE L	1935 LOGAN ST	11 -009 -023 -000 -0000	4235.01
913	BELLAMY JERMILETH	1938 LOGAN ST	11 -009 -049 -000 -0000	5061.90
914	PLATT RICHARD L TRUST	1946 N 5TH ST	11 -010 -002 -000 -0000	11971.12
915	LEWIS HOWARD L JR	1943 FULTON ST	11 -010 -038 -000 -0000	6085.47
916	DENNIS DALE C	1935 FULTON ST	11 -010 -042 -000 -0000	4500.07
917	GARVIN WILLISE D	438 MUENCH ST	11 -010 -057 -000 -0000	5385.92
918	REAL ESTATE MULTIPLE DEAL SOLUTIONS INC	421 PEPPER ST	11 -010 -064 -000 -0000	1994.11
919	ELSHEIKH HAGIR S	419 PEPPER ST	11 -010 -065 -000 -0000	1974.11
920	MAPLE MELVIN J			
	MAPLE MARY	428 MUENCH ST	11 -010 -112 -000 -0000	13037.40
921	BAYER PAULINE L	412 MUENCH ST	11 -010 -120 -000 -0000	5326.79

Sale No.	Owner or Reputed Owner	Description	Parcel No.	Approximate Upset Price
922	JONES ERSKIN			
	JONES BARBARA A	207 MUENCH ST	11-013-024-000-0000	7400.66
923	KIELY KATHRYN C	1833 N 2ND ST	11-013-067-000-0000	9915.54
924	GILLMEISTER ERIKA	1834 N 3RD ST	11-014-003-000-0000	6767.54
925	SOUDERS SHANE	1817 SUSQUEHANNA ST	11-014-035-000-0000	18245.28
926	COOK MARJORIE L	238 KELKER ST	11-014-051-000-0000	5963.89
927	REID JOHN			
	REID SANDRA R	1805 SUSQUEHANNA ST	11-014-066-000-0000	4169.14
928	LEWIS HOWARD L JR	428 KELKER ST	11-016-042-000-0000	7079.69
929	JACKSON SIDNEY H			
	JACKSON DOROTHY R	1827 N 5TH ST	11-017-068-000-0000	5685.07
930	MITCHELL CHARLOTTE A	1821 N 5TH ST	11-017-072-000-0000	10607.04

TWELFTH WARD

931	GRANT JEFFREY T			
	GRANT JESSICA A	1700 N 2ND ST	12-001-010-000-0000	41364.57
932	BAYER PAULINE L	1710 GREEN ST	12-002-012-000-0000	10495.75
933	JEFFERSON ROSEANN	1713 N 2ND ST	12-002-069-000-0000	15280.68
934	MARKWOOD BRIAN K	1731 SUSQUEHANNA ST	12-003-029-000-0000	391.36
935	HENDERSON JOAN	230 HAMILTON ST	12-003-078-000-0000	8284.34
936	RAISTRICK SALLY D	1728 N 3RD ST	12-003-082-000-0000	6434.53
937	VISIONS REDEVELOPERS INCORPORA	329 KELKER ST	12-004-010-000-0000	2259.17
938	PIATT RICHARD L TRUST			
	PIATT BETTY TRUSTEE	336 HAMILTON ST	12-004-081-000-0000	6354.61
939	SEHGAL MANISH			
	GILLMEISTER ERIKA	1725 N 3RD ST	12-004-097-000-0000	7445.09
940	BETHEL AME CHURCH	1718 1/2 N 5TH ST	12-005-015-000-0000	1794.19
941	ANDERSON LYNNETTE	1714 N 5TH ST	12-005-018-000-0000	24375.77
942	LEWIS HOWARD L JR	433 KELKER ST	12-005-028-000-0000	6683.72
943	LEWIS HOWARD L JR	431 KELKER ST	12-005-029-000-0000	5621.05
944	ALSTON JAMES SR			
	ALSTON BERNADETTE	430 HAMILTON ST	12-005-091-000-0000	12383.58
945	LAYTON LUCILLE	422 HAMILTON ST	12-005-095-000-0000	5382.87
946	BETHEL AFRICAN METHODIST EPISC	1738 N 6TH ST	12-006-003-000-0000	899.98
947	BETHEL AME CHURCH	1734 N 6TH ST	12-006-005-000-0000	5058.32
948	BETHEL AFRICAN METHODIST EPISC	1728 N 6TH ST	12-006-007-000-0000	676.94
949	BETHEL AFRICAN METHODIST EPISCOPAL CHURCH	1726 N 6TH ST	12-006-008-000-0000	1738.99
950	BETHEL AFRICAN METHODIST EPISC	519 KELKER ST	12-006-022-000-0000	231.36
951	BETHEL AFRICAN METHODIST EPISC	517 KELKER ST	12-006-023-000-0000	962.70
952	BETHEL AFRICAN METHODIST EPISC	515 KELKER ST	12-006-024-000-0000	231.36
953	BETHEL AFRICAN METHODIST EPISC	1727 WOOD ST	12-006-025-000-0000	257.64
954	BETHEL AFRICAN METHODIST EPISC	1737 N 5TH ST	12-006-043-000-0000	1191.90
955	BEHTEL AFRICAN METHODIST EPISCOPAL CHURCH	1719 1/2 N 5TH ST	12-006-048-000-0000	734.39
956	CONNOR FRANK E JR	1705 N 5TH ST	12-006-057-000-0000	1885.16
957	DORSEY HUGH P	500 HAMILTON ST	12-006-060-000-0000	3845.04
958	BAYER PAULINE L	1616 PENN ST	12-008-044-000-0000	5214.63
959	ALVAREZ HILDA	1601 N 2ND ST	12-008-079-000-0000	9108.67
960	PETERSON KEVIN	352 HARRIS ST	12-010-089-000-0000	7821.41
961	PETERSON KEVIN	350 HARRIS ST	12-010-090-000-0000	6791.66
962	PETERSON KEVIN	348 HARRIS ST	12-010-091-000-0000	8006.32
963	PETERSON KEVIN E	1601 N 4TH ST	12-011-125-000-0000	10604.27
964	SCOTT PURCELL V	1518 SUSQUEHANNA ST	12-014-040-000-0000	6942.80
965	WASHINGTON ELIZABETH	443 HARRIS ST	12-017-008-000-0000	4668.08
966	CARTER DEAN M	1522 N 6TH ST	12-017-055-000-0000	5999.99

THIRTEENTH WARD

967	RUSNOV SAMUEL			
	RUSNOV JOHANNA	1833 RUDY RD	13-001-006-000-0000	3902.43
968	RUSNOV SAMUEL			
	RUSNOV JOHANNA	1837 RUDY RD	13-001-008-000-0000	6301.96
969	RUSNOV JOHANNA M	1839 RUDY RD	13-001-009-000-0000	5082.12
970	THRASHER DIANE	1854 SWATARA ST	13-001-021-000-0000	2776.85
971	HILDERETH CLAUDE	1856 SWATARA ST	13-001-022-000-0000	3154.43
972	WILLIAMS ASHLEY C	1957 RUDY RD	13-002-021-000-0000	869.02
973	SMITH ROBERT C	1934 SWATARA ST	13-002-037-000-0000	1610.63
974	SMITH ROBERT C	1936 SWATARA ST	13-002-038-000-0000	2730.76
975	POWELL OTIS D	1948 SWATARA ST	13-002-043-000-0000	2219.98
976	POWELL OTIS D	1952 SWATARA ST	13-002-045-000-0000	1394.17
977	POWELL OTIS D	1954 SWATARA ST	13-002-046-000-0000	1394.17
978	POWELL OTIS D	1956 SWATARA ST	13-002-047-000-0000	1394.17
979	PHILLIPS WILLIE J			
	PHILLIPS CAROLYN A	2140 SWATARA ST	13-004-023-000-0000	2039.72
980	WRIGHT CHARLES E JR	348 S 25TH ST	13-010-020-000-0000	6582.06
981	NEVE GIUSEPPE NMI			
	NEVE DEBBIE L	1845 DERRY ST	13-012-006-000-0000	11397.24
982	VEGA ANQUEL	1954 KENSINGTON ST	13-014-017-000-0000	2503.38

Sale No.	Owner or Reputed Owner	Description	Parcel No.	Approximate Upset Price
983	BEHRENDT GREGORY A	1936 KENSINGTON ST	13 -014 -027 -000 -0000	3639.53
984	FLOYD ANTONIO FLOYD DARLECE	1930 KENSINGTON ST	13 -014 -030 -000 -0000	16752.70
985	PAGE MARYANNA E	2007 SWATARA ST	13 -015 -004 -000 -0000	4625.16
986	MORA GRACE	2017A SWATARA ST	13 -015 -009 -000 -0000	5917.43
987	RODEMAKER JOHN C	2012 KENSINGTON ST	13 -015 -031 -000 -0000	3790.91
988	WILKERSON NICOLE L	420 S 21ST ST	13 -015 -046 -000 -0000	9294.67
989	HOWER JAMES L HOWER LINDA M	2028 BERRYHILL ST	13 -016 -034 -000 -0000	6618.64
990	HANZLIK ROBERT F JR	2107 SWATARA ST	13 -017 -003 -000 -0000	5014.90
991	BROWN LUELLA	2125 SWATARA ST	13 -017 -010 -000 -0000	3053.87
992	MALDONADO JUAN E PESTREICH MARGARET	2133 SWATARA ST	13 -017 -013 -000 -0000	6844.40
993	NEIDLINGER THOMAS L NEIDLINGER ROSE M	2137 KENSINGTON ST	13 -018 -046 -000 -0000	6846.39
994	WEIKEL TONY R	2212 KENSINGTON ST	13 -019 -009 -000 -0000	3649.75
995	JENNINGS RICHARD A JENNINGS JACQUELINE L	2208 BERRYHILL ST	13 -020 -022 -000 -0000	1948.58
996	DAVIS VINCENT D	2265 KENSINGTON ST	13 -022 -016 -000 -0000	3808.09
997	SHOEMAKER GEORGE	2244 BERRYHILL ST	13 -022 -023 -000 -0000	8097.32
998	LEACH DAVID J	2328 BERRYHILL ST	13 -024 -033 -000 -0000	6281.82
999	DYSON LARRY	2360 KENSINGTON ST	13 -025 -013 -000 -0000	5731.43
1000	SHOEMAKER GEORGE V	2411 KENSINGTON ST	13 -028 -006 -000 -0000	7381.44
1001	PAGE GERALD T	2431 KENSINGTON ST	13 -028 -016 -000 -0000	6499.15
1002	MPAMAUGO ELDORA SHONIBARE SIDDIH	424 HALE AV	13 -028 -041 -000 -0000	6743.40
1003	BRADLEY JAMES R SR	449 HALE AV	13 -029 -026 -000 -0000	7128.27
1004	DOBSON WENDI M	2446 EMERALD CT	13 -029 -063 -000 -0000	1836.50
1005	COLLOTIA STORES INCORPORATED	512 S 29TH ST	13 -030 -003 -000 -0000	36119.07
1006	BROOKS RICHARD L MARTIN SHAWNELL DELYAN	542 S 19TH ST	13 -032 -004 -000 -0000	3395.60
1007	OSIBODU OMOLOLU SCOTT	1919 DERRY ST	13 -033 -010 -000 -0000	6601.80
1008	OSIBODU OMOLOLU SCOTT	1917 DERRY ST	13 -033 -011 -000 -0000	10643.66
1009	MULLINIX MARIANNE	529 S 19TH ST	13 -033 -034 -000 -0000	4790.95
1010	SEGAR BARR CANDACE M	547 S 19TH ST	13 -033 -043 -000 -0000	1453.09
1011	ZOE G TYNDALE	1944 DERRY ST	13 -034 -016 -000 -0000	4653.42
1012	SUDDENLY HOME LLC	550 DUNKLE ST	13 -035 -007 -000 -0000	4225.57
1013	FARNER MATTHEW B	2018 DERRY ST	13 -036 -002 -000 -0000	6221.29
1014	CHASE COBS FINESSE	504 GIRARD ST	13 -039 -010 -000 -0000	12086.54
1015	RYAN DARRYL J	525 GIRARD ST	13 -039 -026 -000 -0000	2715.99
1016	CARABALLO EVELYN	2180 GETTYS AL	13 -040 -035 -000 -0000	1570.68
1017	ELLIOTT BARRY E ELLIOTT TERRY L	2251 BERRYHILL ST	13 -042 -006 -000 -0000	2851.58
1018	TRUAX DAVID L	2252 ADRIAN ST	13 -042 -019 -000 -0000	5215.47
1019	CHRIST ASSEMBLY FELLOWSHIP	2216 BROOKWOOD ST	13 -043 -008 -000 -0000	10064.00
1020	BIRTLE WILLIAM	2307 BERRYHILL ST	13 -044 -017 -000 -0000	18325.61
1021	SAGAN KENNETH E SAGAN WANDA F	533 S 23RD ST	13 -044 -022 -000 -0000	1020.69
1022	SAGAN WANDA F	537 S 23RD ST	13 -044 -024 -000 -0000	1364.70
1023	COX MICHAEL COX GWENDOLYN J	2431 BERRYHILL ST	13 -046 -010 -000 -0000	6724.92
1024	NORTON PATRICK J NORTON LINDA M	2446 ADRIAN ST	13 -046 -036 -000 -0000	6679.41
1025	HOOKS MICHAEL G	521 S 24TH ST	13 -047 -002 -000 -0000	10245.35
1026	SPIESE GREGORY L SPIESE TRUDY L	2441 ADRIAN ST	13 -047 -018 -000 -0000	3160.83
1027	HOWERTON FRED A	2449 MERCER ST	13 -047 -054 -000 -0000	6491.51
1028	CARTER RICHARD S HATCHER SANDRA	1915 BROOKWOOD ST	13 -052 -001 -000 -0000	5211.52
1029	COBB WENDY C LEWIS ALVIN	616 S 20TH ST	13 -052 -049 -000 -0000	5874.32
1030	COLEMAN LORETTA J	932 NORWOOD ST	13 -056 -005 -000 -0000	17599.60
1031	SUDDENLY HOME LLC	962 S 21ST ST	13 -056 -027 -000 -0000	5302.45
1032	DIAZ JULIANA DIAZ JULIO	2102 DERRY ST	13 -058 -007 -000 -0000	8557.51
1033	RIDER HOLLI J	2219 BROOKWOOD ST	13 -059 -008 -000 -0000	4336.42
1034	BROWN GERALDINE M	2352 ELLERSLIE ST	13 -063 -002 -000 -0000	5933.15
1035	MASHBURN GAIL A	2346 ELLERSLIE ST	13 -063 -005 -000 -0000	9866.50
1036	SCOTT HELEN D	2524 DERRY ST	13 -072 -023 -000 -0000	1404.52
1037	MCCLURE RICHARD B SR	726 S 28TH ST	13 -078 -017 -000 -0000	27789.62
1038	ROTHSCHILD MARC R	2700 DERRY ST	13 -078 -033 -000 -0000	22616.93
1039	MCCULLOUGH CARY E MCCULLOUGH SUZANNE	2122 GREENWOOD ST	13 -080 -030 -000 -0000	5384.25
1040	NEASE ROBERT A JR	2144 GREENWOOD ST	13 -081 -015 -000 -0000	4896.96
1041	SHOEMAKER GEORGE V CASSEL TINA M	2245 GREENWOOD ST	13 -085 -019 -000 -0000	7846.41
1042	CASSEL WILLIAM A CHARLES A STERRET	2341 DERRY ST	13 -088 -015 -000 -0000	2428.17
1043	INVESTMENTS WHITFORD CHARLES F	2345 DERRY ST	13 -088 -016 -000 -0000	8265.49
1044	WHITFORD CHARLES F	2310 LUCE ST	13 -088 -025 -000 -0000	3896.68
1045	EVANS THOMAS W EVANS BETH ANN	2713 DERRY ST	13 -094 -015 -000 -0000	5159.09
1046	MYERS LARRY T MYERS TONI L	815 S 26TH ST	13 -094 -023 -000 -0000	89852.12

Sale No.	Owner or Reputed Owner	Description	Parcel No.	Approximate Upset Price
FOURTEENTH WARD				
1047	WILLIAMS JOHN F	3305 N 2ND ST	14 -002 -004 -000 -0000	9674.96
1048	PETERSON ANDREW C			
	PETERSON EMILY J	3232 HOFFMAN ST	14 -005 -013 -000 -0000	5538.37
1049	WICKER THOMAS J			
	WICKER DENISE M	3238 GREEN ST	14 -008 -039 -000 -0000	8511.81
1050	ADAMS GEORGE L	3219 N 5TH ST	14 -012 -003 -000 -0000	617.23
1051	SHOEMAKER GEORGE	3135 N 6TH ST	14 -014 -002 -000 -0000	6260.82
1052	WILSON NORMAN T JR			
	WILSON MARGARET S	3126 GREEN ST	14 -017 -025 -000 -0000	10297.74
1053	HEALING CENTER			
	INTERNATIONAL	229 LEWIS ST	14 -018 -001 -000 -0000	14594.21
1054	GAZETTE TERRY L	3106 N 3RD ST	14 -018 -024 -000 -0000	9934.81
1055	KECK THEODORE A III			
	KECK HOLLY S	3014 N 2ND ST	14 -021 -014 -000 -0000	9647.85
1056	BULLETT CORNELIA	3014 N 3RD ST	14 -024 -009 -000 -0000	8924.52
1057	BULLETT CORNELIA F	3012 N 3RD ST	14 -024 -010 -000 -0000	6900.57
1058	MYERS AUDREY J	3005 N 4TH ST	14 -025 -027 -000 -0000	10014.39
1059	VENEY DANIEL M	3010 HOFFMAN ST	14 -028 -006 -000 -0000	2893.11
1060	OTERO SOL B VAZQUEZ	512 GRAHAM ST	14 -028 -027 -000 -0000	8061.16
1061	JOHN A RETTZ			
	ROSS JOANNE P	2904 N 2ND ST	14 -035 -005 -000 -0000	12630.55
1062	ROBINSON LEROY JR			
	ROBINSON BEVERLY J	2901 N 2ND ST	14 -036 -011 -000 -0000	18603.87
1063	WILSON RONALD C			
	WILSON GRACE E	2963 N 6TH ST	14 -038 -006 -000 -0000	8105.63
1064	FRAZIER NAOMI M			
	FRAZIER ERNEST	2912 JEFFERSON ST	14 -039 -013 -000 -0000	760.19
FIFTEENTH WARD				
1065	WRIGHT JOHN	2025 1/2 BRIGGS ST	15 -005 -001 -000 -0000	4423.29
1066	PHOENIX CARLTON L			
	PHOENIX EVELYN O	2010 NORTH ST	15 -005 -020 -000 -0000	4981.79
1067	SPRAGLIN DENISE MICHELE	2006 NORTH ST	15 -005 -022 -000 -0000	4556.14
1068	MILLS JAMES			
	MILLS CYNTHIA	2009 NORTH ST	15 -005 -026 -000 -0000	4171.06
1069	SCHOEDL CLAUDIA	1938 BOAS ST	15 -006 -024 -000 -0000	2416.56
1070	SMITH TYRONE	1901 BOAS ST	15 -007 -001 -000 -0000	5837.03
1071	SILER RON	907 N 19TH ST	15 -007 -024 -000 -0000	2305.63
1072	SMITH BRIAN			
	SMITH TOY LEE	1916 FORSTER ST	15 -007 -032 -000 -0000	4875.42
1073	SMITH LAWRENCE			
	SMITH MARGERY	1930 FORSTER ST	15 -007 -041 -000 -0000	6148.42
1074	RICCI MICHAEL G	1936 FORSTER ST	15 -007 -046 -000 -0000	7081.57
1075	FAIGE TORRAN O	1923 FORSTER ST	15 -008 -011 -000 -0000	5299.92
1076	RICCI MICHAEL G	1927 FORSTER ST	15 -008 -013 -000 -0000	525.30
1077	RICCI MICHAEL G	1929 FORSTER ST	15 -008 -014 -000 -0000	1411.99
1078	ANTIOCH TABERNACLE UNITED HOLY CHURCH OF AMERICA INCORPORATED	1926 BRIGGS ST	15 -008 -029 -000 -0000	1099.19
1079	PHOENIX HOUSING INC	1928 BRIGGS ST	15 -008 -030 -000 -0000	17246.63
1080	CARTER CHERYL G	705 N 19TH ST	15 -009 -004 -000 -0000	4407.43
1081	WALKER CHARLES L			
	WALKER ELLA L	1913 BRIGGS ST	15 -009 -010 -000 -0000	4764.01
1082	LEWIS ARTHUR J	1910 NORTH ST	15 -009 -033 -000 -0000	3769.08
1083	LEWIS ARTHUR J	1912 NORTH ST	15 -009 -034 -000 -0000	3541.92
1084	FREGM EDWARD L			
	FREGM GLORIA M & ROBERT	1912 STATE ST	15 -010 -028 -000 -0000	5061.72
1085	HATCH FRANK R	1929 STATE ST	15 -011 -013 -000 -0000	1354.24
1086	MURPHY MICHAEL S			
	SEIDEL KENT A	1823 HERR ST	15 -012 -005 -000 -0000	1092.91
1087	LEWIS WILSON			
	SNOW MAXINE G	1833 HERR ST	15 -012 -010 -000 -0000	5685.26
1088	NEELY LORRAINE	1849 HERR ST	15 -012 -015 -000 -0000	1890.28
1089	HABIYAREMYE EMERENCE	1812 BOAS ST	15 -012 -021 -000 -0000	1673.94
1090	LEWIS HOWARD L JR	1828 BOAS ST	15 -012 -029 -000 -0000	6853.35
1091	VANASCO JUANITA L	1813 BOAS ST	15 -013 -001 -000 -0000	7721.58
1092	RIAN DARRYL J	1851 BOAS ST	15 -013 -020 -000 -0000	2680.08
1093	WARREN JAMES	1825 BRIGGS ST	15 -015 -006 -000 -0000	2082.09
1094	MILLS EARL			
	ROBINSON JOYCE A DELORES	1835 BRIGGS ST	15 -015 -011 -000 -0000	4956.15
1095	TEWOLDE MULUGETA	706 N 19TH ST	15 -015 -020 -000 -0000	3775.96
1096	WATSON ROOSEVELT J	704 N 19TH ST	15 -015 -021 -000 -0000	2503.47
1097	SILER RON	702 N 19TH ST	15 -015 -022 -000 -0000	4379.37
1098	CAMPBELL LINDIA	1829 NORTH ST	15 -016 -008 -000 -0000	3274.85
1099	CROSSON CHARLES WILLIAM JR	1818 STATE ST	15 -016 -020 -000 -0000	6184.38
1100	STEWART JOHN H	1820 STATE ST	15 -016 -021 -000 -0000	6329.64
1101	TOOMBS HERBERT T JR	1830 STATE ST	15 -016 -026 -000 -0000	4331.17
1102	STEWART JOHN H	1838 STATE ST	15 -016 -030 -000 -0000	8213.39
1103	WHYTE ESTORIA	1848 STATE ST	15 -016 -035 -000 -0000	3243.65
1104	GARRARD WADE T			
	GARRARD GENEVA	1821 STATE ST	15 -017 -005 -000 -0000	7905.04
1105	HATCHER MONROE C JR	1836 WALNUT ST	15 -017 -023 -000 -0000	1016.11

Sale No.	Owner or Reputed Owner	Description	Parcel No.	Approximate Upset Price
<u>BERRYSBURG BORO</u>				
1106	STRAUB ELAINE R STRAUB JERRY R	N 2ND ST	21-001-006-000-0000	5630.52
1107	SPOTTS DALE L	145 N PINE ST	21-003-037-000-0000	2356.90
1108	SHAFFER JOSEPH B	W MARKET ST	21-003-051-000-0000	3302.89
1109	STRAUB JERRY R			
1110	STRAUB ELAINE R	STRAWBERRY AL	21-005-005-000-0000	7228.41
1110	WARD MICHAEL J	PINE ST	21-005-031-000-0000	1868.72
1111	WARD MICHAEL J WARD SHERRY A	PINE ST	21-005-031-001-0001	645.16
<u>CONEWAGO TWP.</u>				
1112	GRAYBILL ROBERT E SR GRAYBILL MARILYN J	745 GATES RD	22-002-054-000-0000	8359.05
1113	PAULS EUGENE PAULS DENISE L	5506 RIDGE RD	22-005-143-000-0000	8536.24
1114	CRISWELL STEVEN M JR	2909 HERSHEY RD	22-006-063-000-0000	7613.92
1115	FUNKHOUSER XELLESS	WITMER RD	22-007-008-000-0000	6538.08
1116	GEESSEY NATHAN	12 OAK KNOLL ESTATES	22-013-026-012-0292	475.44
1117	ZELLERS KENNETH ZELLERS BRIDGETTA	22 OAK KNOLL ESTATES	22-013-026-022-0223	1121.55
1118	RUBENSTEIN ROBERT GARRETT BERNICE	27A OAK KNOLL ESTATES	22-013-026-027-2700	1359.55
1119	CORBIN STEVEN JOHN	40 OAK KNOLL ESTATES	22-013-026-040-0361	862.13
1120	STOKES ELESHA	41 OAK KNOLL ESTATES	22-013-026-041-0369	424.35
1121	PICKEL KURTIS PICKEL KATHY	83 OAK KNOLL ESTATES	22-013-026-083-0071	3565.94
1122	MITCHELL BRENDA	90 OAK KNOLL ESTATES	22-013-026-090-0505	1246.51
1123	SITTS CHARLES T	98A OAK KNOLL ESTATES	22-013-026-098-0373	568.24
1124	CAPP SALLY S	1896 REAR MAPLEDALE RD	22-014-008-000-0000	14694.98
<u>DAUPHIN BORO</u>				
1125	CHARLESWORTH KERRY P	411 ALLEGHENY ST	23-008-019-000-0000	10410.57
<u>DERRY TWP.</u>				
1126	HILL ROBERT W HILL DEBORAH LYNN	1351 E CARACAS AV	24-006-217-000-0000	5841.73
1127	WERTZ JESSICA A	1646 PALM ST	24-007-193-000-0000	4034.19
1128	WENTZ JOHN WENTZ PATTY	15 FRATTI MHP	24-008-015-015-0017	785.51
1129	FAVONE PAULA S	119 TRINIDAD AV	24-012-040-000-0000	9364.38
1130	COULTER P STEVEN COULTER PEGGY S	34 W CARACAS AV	24-016-060-000-0000	8836.30
1131	HAMMOND THOMAS O JR	156 W GRANADA AV	24-018-006-000-0000	12790.89
1132	LANDIS PAUL T	79 LUCY AV	24-031-127-000-0000	2050.04
1133	LANDIS PAUL T	79 LUCY AV	24-031-127-001-0001	495.65
1134	DARLING TIMOTHY J DARLING PAULA M	217 MAPLE AV	24-040-016-000-0000	10015.20
1135	C&S KRAY REAL ESTATE LLC	308 W GOVERNOR RD	24-044-001-000-0000	14788.07
1136	C&S KRAY REAL ESTATE LLC	620 FISHBURN RD	24-044-002-000-0000	2892.65
1137	C&S KRAY REAL ESTATE LLC	626 FISHBURN RD	24-044-003-000-0000	18598.31
1138	C & S KRAY REAL ESTATE LLC	636 FISHBURN RD	24-044-004-000-0000	3081.28
1139	KRAY CHARLES C KRAY SARA C	343 SAND HILL RD	24-044-005-000-0000	3688.01
1140	KRAY CHARLES C KRAY SARA C	662 FISHBURN RD	24-044-006-000-0000	3554.85
1141	C&S KRAY REAL ESTATE LLC	320 W GOVERNOR RD	24-044-030-000-0000	3166.83
1142	C&S KRAY REAL ESTATE LLC	326 W GOVERNOR RD	24-044-031-000-0000	5249.78
1143	C&S KRAY REAL ESTATE LLC	334 W GOVERNOR RD	24-044-032-000-0000	3352.40
1144	C & S KRAY REAL ESTATE LLC	346 SAND HILL RD	24-044-045-000-0000	3299.60
1145	HIGH SAMUEL G C	364 SAND HILL RD	24-044-048-000-0000	10778.55
1146	EWIRE EDWARE	8 STOVERDALE RD	24-049-020-008-0001	2314.77
1147	DEWIER EDWARD	9 STOVERDALE RD	24-049-020-009-0001	1896.70
1148	COBAUGH WARREN	40 STOVERDALE	24-049-020-040-0040	1425.66
1149	COBAUGH WARREN P	41 STOVERDALE RD	24-049-020-041-0001	2611.12
1150	AUGSBURGER TIMOTHY R	844 SAND HILL RD	24-052-007-000-0000	14285.17
1151	BURD DENNIS L BURD KARIN M	943 A MIDDLETOWN RD	24-055-032-000-0000	44856.83
1152	BURD DENNIS L BURD KARIN M	MIDDLETOWN RD	24-055-033-000-0000	8349.57
1153	BURD DENNIS L BURD KARIN M	1113 DARTMOUTH RD	24-055-048-000-0000	9296.58
1154	BURD DENNIS L	1117 DARTMOUTH RD	24-055-070-000-0000	10899.56
1155	BURD DENNIS L BURD KARIN M	1940 KAYLOR RD	24-055-071-000-0000	14850.56
1156	TOTH DEBORAH K	MIDDLETOWN RD	24-059-028-000-0000	1010.68
1157	CLOUD HARRY B CLOUD JANELLE M	124 BROOKSIDE AV	24-067-066-000-0000	9688.28
1158	PAUL JOHN WARRAN PAUL JOANN	1159 MIDDLETOWN RD	24-068-044-000-0000	6654.74
1159	HUBLER WILLIAM F II TSUEI CHEN YU	561 LOVELL CT	24-077-001-000-0000	11243.58
1160	BAKER PAUL BAKER LOIS	483 COOK CT	24-077-025-000-0000	11087.45

Sale No.	Owner or Reputed Owner	Description	Parcel No.	Approximate Upset Price
1161	LEIDY JAMES A			
1162	LEIDY CHERYL L LAZUSKY STANLEY LAZUSKY BONNIE S	1042 MOUNT ALEM DR JACOBS CREEK DR L60	24 -083 -074 -000 -0000 24 -091 -060 -000 -0000	34436.70 21613.82
<u>EAST HANOVER TWP.</u>				
1163	McFARLAND MICHAEL P McFARLAND DEBRA K	NORTH OF MOUNTAIN RD 324 GOLF LN	25 -005 -033 -000 -0000 25 -007 -072 -000 -0000	4297.81 11199.55
1164	ROBINSON PAIGE ANNE			
1165	KNOX NANCY M	1 DALLAS DR	25 -008 -008 -001 -0001	2771.00
1166	REESER JOHN REESER DIANA	9 DALLAS DR	25 -008 -008 -009 -0009	1363.72
1167	RODRIGUEZ JOEL RODRIGUEZ MARTA	12 DALLAS DR	25 -008 -008 -012 -0012	3495.68
1168	OLSEN ANTHONY	20 DALLAS DR	25 -008 -008 -020 -0020	895.08
1169	HEIST BRIAN	21 DALLAS DR	25 -008 -008 -021 -0021	2850.96
1170	SHAFFER TRACY	22 DALLAS DR	25 -008 -008 -022 -0022	2345.52
1171	CASZATT TIJA	30 DALLAS DR	25 -008 -008 -030 -0030	923.23
1172	WILLARD TODD CRAWFORD JILL	33 DALLAS DR	25 -008 -008 -033 -0033	4572.30
1173	FORTNEY DOUGLAS	40 DALLAS DR	25 -008 -008 -040 -0400	4713.51
1174	PINNEY CHRISTOPHER	66 AUSTIN DR	25 -008 -008 -066 -0066	932.87
1175	SALLINGER JANELLE	77 AUSTIN DR	25 -008 -008 -077 -0077	1216.42
1176	SLUSSER STEPHEN L JR SLUSSER BRENDA K	79 AUSTIN DR	25 -008 -008 -079 -0079	2578.58
1177	CRISAMORE BRYAN CRISAMORE SHELLY	80 AUSTIN DR	25 -008 -008 -080 -0080	8371.08
1178	PETERS RONALD	96 DECATUR DR	25 -008 -008 -096 -0096	3238.83
1179	CONDILES CHRISTOPHER CONDILES DANIELL	102 DECATUR DR	25 -008 -008 -102 -1020	3399.70
1180	ARCE FELIPE JR	104 DECATUR DR	25 -008 -008 -104 -0104	3098.47
1181	BENNETT, LINDA S.	115 DECATUR DR	25 -008 -008 -115 -0115	3522.03
1182	FOREMAN JAMES FOREMAN CHRISTINE R	130 DECATUR DR	25 -008 -008 -130 -0130	1141.71
1183	BLASKO BRINDA	131 DECATUR DR	25 -008 -008 -131 -0131	2965.28
1184	SHENFELD DOUG	159 HOUSTON DR	25 -008 -008 -159 -0159	3848.25
1185	MARNOCH ALBERT	166 TYLER ST	25 -008 -008 -166 -0166	3353.32
1186	SANDIFER BRUCE S SANDIFER MADELINE M	168 TYLER ST 171 TYLER ST	25 -008 -008 -168 -0168 25 -008 -008 -171 -0171	3382.18 708.54
1187	ENDY SEAN			
1188	GULDNER JAY E BOYER SHARON E	175 BOWIE DR	25 -008 -008 -175 -0175	3311.30
1189	WALTERMEYER TONYA	185 BOWIE DR	25 -008 -008 -185 -0185	1252.40
1190	RONDINELLA ANN M	199 HOUSTON DR	25 -008 -008 -199 -0199	2824.23
1191	ROBERTS CHARLES	212 HOUSTON DR	25 -008 -008 -212 -0212	3644.11
1192	HAND SUSAN K	228 HOUSTON DR	25 -008 -008 -228 -0228	1839.98
1193	PEOPLE BANK NOBLE KRISTY A	236 SAGINAW ST	25 -008 -008 -236 -0236	3654.11
1194	GREENTREE FINANCE	241 SAGINAW ST	25 -008 -008 -241 -0241	1487.65
1195	KELL KIMBERLY	243 SAGINAW ST	25 -008 -008 -243 -0243	3040.40
1196	ONEDKY BERNADETTE	245 AUSTIN DR	25 -008 -008 -245 -0245	1380.01
1197	BROWN CHARLENE	246 AUSTIN DR	25 -008 -008 -246 -0246	2816.64
1198	MAULFAIR DONALD	255 AUSTIN DR	25 -008 -008 -255 -0255	2718.35
1199	HICKS DOLORES	259 AUSTIN DR	25 -008 -008 -259 -0259	928.96
1200	ZIMMERMAN LEWIS	261 AUSTIN DR	25 -008 -008 -261 -2610	2983.07
1201	CHERYL DEIBLER	263 AUSTIN DR	25 -008 -008 -263 -2630	4116.91
1202	HOFFMAN DIANE L	272 AUSTIN DR	25 -008 -008 -272 -0272	3705.95
1203	JONES DAVID	276 DALLAS DR	25 -008 -008 -276 -0276	2560.96
1204	SCHINDLER DONALD R KERLIN LINDA M	278 DALLAS DR	25 -008 -008 -278 -0278	2385.81
1205	DONNELLY GEORGE W DONNELLY JILL A	310 DALLAS DR	25 -008 -008 -310 -0310	3584.79
1206	FORBES MICHELE	311 DALLAS DR	25 -008 -008 -311 -0311	3573.77
1207	FUNK DEBORAH	320 DALLAS DR	25 -008 -008 -320 -0320	2496.51
1208	QUEZADA FABIO M QUEZADA MURRAY L	321 DALLAS DR	25 -008 -008 -321 -0321	2965.04
1209	SPANGLER ALBERT K SPANGLER MARY	324 DALLAS DR	25 -008 -008 -324 -1324	2354.86
1210	MCELWEE JAMES	333 WACO DR	25 -008 -008 -333 -0333	6527.78
1211	ADAMS JENNIFER	337 WACO DR	25 -008 -008 -337 -3370	4350.60
1212	SNELTZ JUDY	338 WACO DR	25 -008 -008 -338 -3380	2998.68
1213	MCCAUGHEY MELISSA MCCAUGHEY DAVID	343 WACO DR	25 -008 -008 -343 -0343	5875.15
1214	WELLS LOIS E	346 WACO DR	25 -008 -008 -346 -0346	6043.09
1215	RAUCH CURTIS W RAUCH NANCY L	610 MANADA BOTTOM RD	25 -009 -048 -000 -0000	9776.91
1216	PENIGAR BLANCHE	115 DEANN LN	25 -009 -055 -001 -0006	682.69
1217	SMITH KENNETH SMITH JACKIE	42 MANADA CREEK MHP	25 -009 -055 -042 -0088	1248.71
1218	JONES CATHERINE Y	880 MANADA GAP RD	25 -010 -043 -000 -0000	13303.88
1219	LINGLE EDGAR	9899 JONESTOWN RD	25 -012 -027 -000 -0000	4503.95
1220	LINGLE KENNETH M	9897 JONESTOWN RD	25 -012 -028 -000 -0000	9506.44
1221	WHITE REBECCA	433 GLENN AVE	25 -013 -016 -011 -0011	815.73
1222	MCCAULEY VIRGINIA	429 GLENN AV	25 -013 -016 -012 -0012	425.50
1223	REYNOLDS ROBERT	420 GLENN AV	25 -013 -016 -042 -0045	5125.95
1224	MORNINGWAKE ROBERT	405 GLENN AV	25 -013 -016 -405 -0016	754.33

Sale No.	Owner or Reputed Owner	Description	Parcel No.	Approximate Upset Price
1225	TALEFF JAMIE			
1226	GALBRAITH JENNIFER	415 GLENN AV	25 -013 -016 -415 -0039	848.75
	JAMES JOHN			
	JOHNSON JEANNETTE	425 GLENN AV	25 -013 -016 -425 -0024	966.78
1227	WEAVER TERRY J	519 GLENN AV	25 -013 -016 -519 -0007	631.30
1228	LINDSEY JAMES H	527 GLENN AV	25 -013 -016 -527 -0038	801.25
1229	HENRY SCOTT	541 GLENN AV	25 -013 -016 -541 -0032	663.45
1230	RIDDELL JOHN M & VALARIE A			
	RIDDELL HELEN	8221 JONESTOWN RD	25 -013 -017 -000 -0000	2983.29
1231	EVANS JAMES C			
	EVANS MARY E	464 DRY RUN RD	25 -013 -046 -000 -0000	9119.38
1232	YOUTZ JOHN K			
	YOUTZ SUSAN H	204 HUNTERS LN	25 -017 -049 -000 -0000	13050.72
1233	WEAVER GUY R			
	WEAVER CAROL M	S MILL RD	25 -017 -204 -000 -0000	895.74
1234	SAND BEACH ENTERPRISES	SAND BEACH RD	25 -021 -056 -000 -0000	1414.23
1235	SAND BEACH ENTERPRISES	SAND BEACH RD	25 -024 -001 -000 -0000	9197.29
1236	VAN HORN CHARLES B JR	605 E CANAL RD	25 -024 -026 -000 -0000	25038.05
1237	SAND BEACH ENTERPRISES	SAND BEACH RD	25 -024 -092 -000 -0000	2930.15
ELIZABETHVILLE BORO				
1238	WEBSTER JANE E	111 W BROAD ST	26 -005 -014 -000 -0000	6911.99
1239	STIELY ERIC C			
	STIELY KARA A	240 W MAIN ST	26 -009 -013 -000 -0000	5599.88
1240	WIEST STEVEN L			
	WIEST TAMMY L	132 W MAIN ST	26 -010 -015 -000 -0000	6433.57
1241	FUOCO VIOLA M	20 MAIN ST	26 -022 -032 -000 -0000	6791.01
1242	SNYDER MICHAEL R	132 ARCH ST	26 -028 -007 -000 -0000	5494.42
1243	SNYDER MICHAEL R	ARCH ST	26 -028 -027 -000 -0000	826.28
GRATZ BORO				
1244	WILLIARD JACK R JR	301 W MARKET ST	27 -003 -007 -000 -0000	5542.72
1245	DREHER SCOTT E			
	DREHER LAURIE ANN	243 W MARKET ST	27 -003 -008 -000 -0000	4075.42
1246	BIXLER JERRY P	131 W MARKET ST	27 -003 -017 -000 -0000	4351.20
1247	ENDERS DONALD	115 W MARKET ST	27 -003 -020 -000 -0000	4807.06
1248	HAMMAKER SCOTT L	138 S 2ND ST	27 -004 -074 -000 -0000	2199.04
1249	HAIN BRYANT C	602 E MARKET ST	27 -005 -049 -000 -0000	863.72
1250	SHOEMAKER GEORGE V	DAUPHIN ST	27 -008 -027 -000 -0000	1239.85
HALIFAX BORO				
1251	HEINBAUGH LEE E	16 N 4TH ST	28 -003 -035 -000 -0000	3126.96
1252	OLEWINE DEAN L			
	OLEWINE KRISTA K	201 MARKET ST	28 -006 -013 -000 -0000	6034.80
1253	MARTIN KIMBERLY SUE	406 MARKET ST	28 -008 -003 -000 -0000	1256.40
1254	RYAN FRANCIS M	16 S 4TH ST	28 -011 -015 -000 -0000	4854.63
HALIFAX TWP.				
1255	WIEST DINA	36 N ELMER AV	29 -001 -004 -006 -0051	390.48
1256	MESSNER SHANELL	16 N ELMER AV	29 -001 -004 -017 -0080	724.72
1257	BORDNER TERRY			
	BORDNER LINDA	58 KIP RD	29 -001 -004 -025 -0114	3264.35
1258	FULK DRINA			
	MINNICH BRUCE	66 KIP RD	29 -001 -004 -027 -0090	801.96
1259	SHADLE CARL	6 S ELMER AV	29 -001 -004 -034 -0061	764.99
1260	KEMRER JAY	26 S ELMER AV	29 -001 -004 -039 -0072	1126.75
1261	BRUKER HENRY	30 S ELMER AV	29 -001 -004 -040 -0093	703.77
1262	SHOMPER THEODORE			
	SHOMPER MICHELE	34 S ELMER AV	29 -001 -004 -041 -0065	734.65
1263	CRUM CHRISTOPHER	38 S ELMER AV	29 -001 -004 -042 -0071	752.70
1264	FLANNERY PATRICK	42 S ELMER AV	29 -001 -004 -043 -0089	1191.35
1265	MUTZBAUGH KEITH			
	GREIDER JULIE	72 S ELMER AV	29 -001 -004 -049 -0085	846.91
1266	VERRONE VINCENT			
	VERRONE LISA	16 MONICA DR	29 -001 -004 -060 -0112	1611.24
1267	SHOEMAKER GEORGE V	7 MONICA DR	29 -001 -004 -066 -0066	2360.48
1268	NORCOTT JOSEPH	13 S ELMER AV	29 -001 -004 -072 -0098	1081.09
1269	STRAUSER MARTHA	15 S ELMER AV	29 -001 -004 -175 -0104	826.96
1270	MANSELL CHARLES			
	MANSELL DIANE	5 RED ROSE MHP	29 -001 -050 -005 -0005	721.58
1271	WALTERS JEANNE	38 MCCLELLAN RD	29 -001 -050 -007 -0070	878.33
1272	LENKER BRUCE L	TOURIST PARK RD	29 -004 -052 -000 -0000	5166.84
1273	CROSS ROGER E			
	CROSS JUNE R	241A EBENEZER RD	29 -004 -121 -000 -0000	9078.75
1274	HECKERT SHANNON	388A DUNKLE SCHOOL RD	29 -005 -037 -000 -0000	6026.16
1275	PAUL KIMBERLY T	N RIVER RD	29 -007 -059 -000 -0000	396.87
1276	MENDEZ TERRY	1 ALEX ACRES MHP	29 -007 -077 -001 -0120	1769.86
1277	LIDDICK CHARLES	49 DAWN AV	29 -007 -077 -002 -0002	656.74
1278	LEIPHART CHRISTIANE L	47 PINE LN	29 -007 -077 -009 -0009	607.11
1279	NOAKER TONY			
	NOAKER BRENDA	55 DOGWOOD DR	29 -007 -077 -010 -0123	925.29
1280	DENGLER GARTH			
	SWEIGARD KATHY	42 SPRUCE LN	29 -007 -077 -011 -0016	1221.36
1281	HARTMAN MATTHEW	16 ALEX ACRES MHP	29 -007 -077 -016 -0103	874.28

Sale No.	Owner or Reputed Owner	Description	Parcel No.	Approximate Upset Price
1282	HICKS WILLIAM			
	HICKS KAYE	51 SPRUCE LN	29-007-077-020-0020	554.42
1283	SUHR RONNY JR	24 ALEX ACRES MHP	29-007-077-024-0058	1040.86
1284	CAVE JAMES			
	CRABB JENNIFER	56 DOGWOOD DR	29-007-077-026-0026	1031.93
1285	SMITH THOMAS	73 DAWN AV	29-007-077-039-0079	1234.69
1286	EMIG PETER JR			
	HICKS ASHLEY	57 ALEX ACRES MHP	29-007-077-057-0135	2680.82
1287	KEITER KEVIN	1059 N RIVER RD	29-008-010-000-0000	1013.13
1288	KEITER KEVIN	ROUTE 147	29-008-010-001-0001	1456.33
1289	CASNER GARY E	964 N RIVER RD	29-008-034-000-0000	4645.91
1290	FUHRMAN JOSEPH E	211 FUHRMAN DR	29-010-032-000-0000	7892.22
1291	ALBRIGHT ANDREW B			
	MILLER JANEL L	ROUTE 147	29-011-084-000-0000	8277.30
1292	STEFFEN KEVIN L			
	STEFFEN JILL E	437 4TH ST	29-011-121-000-0000	10841.87
1293	POTTIGER ROBERT E			
	POTTIGER WANDA	RIVER RD	29-016-002-000-0000	3052.88
1294	POTTIGER ROBERT E			
	POTTIGER WANDA	RIVER RD	29-016-003-000-0000	6791.26
1295	HAIN RICKY R			
	HAIN BARBARA D	171 POWELLS VALLEY RD	29-017-097-000-0000	10031.93
1296	PRICE LYNN S			
	PRICE SHARON RD	63A PRICE RD	29-017-122-000-0000	8789.89
1297	PRICE RUSH H			
	PRICE KATHRYN L	PRICE RD	29-017-122-001-0001	1113.03
1298	BARRY ROY E	3288 PETERS MOUNTAIN RD	29-021-018-000-0000	4981.19
1299	SHOEMAKER GEORGE V	3343 PETERS MOUNTAIN RD	29-021-022-000-0000	4772.73
1300	HOUTZ HOMER R	77 LEHMAN RD	29-024-019-000-0000	5199.34
1301	TROUTMAN HAROLD A & GRACIE L			
	TROUTMAN DANIEL H & LYNETTE R	ROUTE 225	29-025-009-000-0000	4178.89
1302	LUZIER PAUL S			
	LUZIER MARLENE	370 MATAMORAS RD	29-027-027-000-0000	7256.34
HIGHSPIRE BORO				
1303	EBERSOLE BEVERLY A	1 OAKLAND MANOR MHP	30-002-006-001-0001	643.45
1304	LOCKARD DONALD	15 OAKLAND MANOR MHP	30-002-006-015-0023	496.81
1305	DAWSON SAWNDAE			
	SHARP GREG	17 OAKLAND MANOR MHP	30-002-006-017-0017	614.95
1306	FULMER WAYNE E			
	FULMER JANE E	65 RACE ST	30-004-013-000-0000	9001.09
1307	DOWNNS STEVEN E			
	DOWNNS DEBBIE H	380 MARKET ST	30-007-004-000-0000	10481.94
1308	RYAN DARRYL J	204 PENN ST	30-010-002-000-0000	11751.25
1309	LAWYER ARTHUR			
	LAWYER MARY L	214 PENN ST	30-010-006-000-0000	10420.29
1310	MCBRIDE CHERYL L	279 PENN ST	30-011-061-000-0000	7587.33
1311	LE HOA VAN			
	TA LE GIA	290 2ND ST	30-012-011-000-0000	15230.53
1312	MURPHY MATTHEW G	12 WETZEL ST	30-014-011-000-0000	6221.36
1313	STOUFFER THEODORE JR			
	STOUFFER JOYCE E	10 JURY ST	30-014-018-000-0000	3442.10
1314	WOODBURN FLOYD W			
	WOODBURN LINDA M	64 JURY ST	30-014-032-000-0000	5092.40
1315	FARR DANIEL	12 CHARLES ST	30-014-059-005-0005	606.28
1316	RAILING DENNIS	6 WISE MHP	30-014-059-006-0007	551.23
1317	DONICKER BJ	4 ETTERS MHP	30-014-072-004-0004	939.23
1318	LATZE JOSEPH JR	7 ETTERS MHP	30-014-072-007-0016	374.67
1319	CUNNINGHAM DAVID E			
	ZAVODA DAVID R	223 2ND ST	30-017-009-000-0000	13728.09
1320	BRISENO EDUARDO	7 CHERRY ST	30-022-001-007-0111	764.16
1321	GARCIA RUBEN			
	VAZQUEZ OPELIA	26 WILLOW ST	30-022-001-026-0123	722.52
1322	MYERS SHAWN	38 WILLOW ST	30-022-001-038-0005	952.41
1323	SHULTZ JANET L	511 WILLOW ST	30-023-018-000-0000	10276.15
1324	ALLEN DEREK F	499 ESHELMAN ST	30-023-048-000-0000	8322.83
1325	WALTERS GEORGE E	465 2ND ST	30-026-018-000-0000	9222.56
1326	VARNICLE JUSTIN			
	VARNICLE STACY L	530 2ND ST	30-027-016-000-0000	9763.24
1327	KOCH GALE E			
	KOCH HOLLY L	205 REAR FREDRICK ST	30-031-018-000-0000	6640.97
HUMMELSTOWN BORO				
1328	DEMARY CHRISTOPHER P			
	DEMARY AMY S	49 SWEET ARROW DR	31-002-187-000-0000	3571.10
1329	WATSON LAWRENCE R			
	WATSON DEBBIE A	325 WALL ST	31-006-024-001-0001	725.70
1330	HIXON KENNETH G SR	9 E CHESTNUT ST	31-009-003-000-0000	7143.99
1331	SIMKO BONNIE KAY			
	REISINGER MARIO	280 W 2ND ST	31-016-011-000-0000	6316.52
1332	LEX JOEL C	37 W 2ND ST	31-018-006-000-0000	14152.68
1333	BOSSLER EVELYN M	43 E 2ND ST	31-019-020-000-0000	7866.27
1334	SUTCLIFFE SALLY ANN	23 N EARLY ST	31-024-012-000-0000	6844.85
1335	MATHERS JAMES D			
	MATHERS ELIZABETH	12 W MAIN ST	31-026-009-000-0000	24785.86
1336	BIG IRON HOLDING COMPANY LLC	7 W MAIN ST	31-026-023-000-0000	69468.59

Sale No.	Owner or Reputed Owner	Description	Parcel No.	Approximate Upset Price
1337	KULINA SHARON M			
	DURDOCK DALE F	300 E MAIN ST	31-030-015-000-0000	18248.48
1338	MESSICK MICHELLE	105 WAGNER ST	31-031-021-000-0000	5909.13
1339	HIXON E RONALD			
	HIXON LORI F	31 S WATER ST	31-041-004-000-0000	7504.93
1340	HIXON E RONALD			
	HIXON LORI F	33 S WATER ST	31-041-005-000-0000	7504.93
1341	HIXON E RONALD			
	HIXON LORI F	E HIGH ST	31-041-006-000-0000	2295.41
1342	STRAUSS DONALD C	208 POPLAR AV	31-049-022-000-0000	6763.37

JACKSON TWP.

1343	FOULTZ EDGAR J JR			
	FOULTZ HELEN M	NORTH OF ARMSTRONG VALLEY RD	32-002-023-000-0000	1984.53
1344	CUNKLE THOMAS DAVID			
	SCOTT PATRICIA H	149 DEITRICH RD	32-004-007-000-0000	1811.90
1345	DEITRICH ALVIN H			
	DEITRICH PEARL M	MUCKLESRATZ RD	32-004-019-000-0000	591.68
1346	DEITRICH ALVIN			
	DEITRICH PEARL	MUCKLERATZ RD	32-004-019-001-0001	757.39
1347	SNYDER NEVIN C			
	SNYDER DONNA L	EAST OF QUARRY RD	32-004-022-000-0000	3641.84
1348	SNYDER NEVIN C			
	SNYDER DONNA L	105 QUARRY RD	32-004-022-001-0001	4778.14
1349	FINNEY THOMAS A	1977 ARMSTRONG VALLEY RD	32-006-013-000-0000	9461.27
1350	FINNEY THOMAS A	ARMSTRONG VALLEY RD	32-006-014-000-0000	1207.57
1351	FINNEY THOMAS A	ARMSTRONG VALLEY RD	32-006-042-000-0000	6058.05
1352	FINNEY THOMAS A			
	PORTZLINE SHARON L	1977A ARMSTRONG VALLEY RD	32-006-077-000-0000	1122.80
1353	FINNEY THOMAS A			
	PORTZLINE SHARON	1977A ARMSTRONG VALLEY RD	32-006-077-001-0001	1346.82
1354	SHANE FREDRICK M	247 MILL DR	32-006-106-000-0000	5396.92
1355	BAKER DAVID			
	BAKER BRENDA	56B HARMAN RD	32-009-053-001-0001	1000.98
1356	WEBSTER JANE E	HARMAN RD	32-009-056-000-0000	1076.89
1357	LENTZ PAUL T			
	LENTZ ETTIE L	ARMSTRONG VALLEY RD	32-011-023-000-0000	4024.98
1358	WITWER JAN M			
	WITWER RHONDA E	703A STRAWS CHURCH RD	32-013-045-000-0000	10262.08
1359	WHITTAKER RAY C JR			
	WHITTAKER LINDA D	BROAD ST	32-017-018-000-0000	4610.56

JEFFERSON TWP.

1360	LUZIER PAUL S			
	LUZIER MARLENE	NORTH OF POWELLS VALLEY RD	33-002-030-000-0000	262.15
1361	MASSARI JOHN G SR			
	& ROSEMARIE I	EAST OF POWELLS VALLEY RD	33-003-020-000-0000	4444.91
1362	MILLER TODD A			
	MILLER MICHELLE E	3943 POWELLS VALLEY RD	33-003-021-000-0000	10624.05
1363	MYERS LEROY			
	DONALD KEHLER	BACK RD	33-003-039-000-0000	2966.74
1364	HESS WILLIAM L	3699C BACK RD	33-005-061-000-0000	2836.86
1365	HESS WILLIAM L			
	ELLIOTT FELISIA B	3699C BACK RD	33-005-069-000-0000	6947.53
1366	CONRAD DAVID W	NORTH OF MOUNTAIN RD	33-009-015-000-0000	1764.54
1367	COHEN LEIGHTON			
	COHEN GERI	551A CARSONVILLE RD	33-009-018-000-0000	1977.94

LONDONDERRY TWP.

1368	GURKOFF DAVA E	2000 VINE ST	34-001-050-000-0000	44854.03
1369	RAINVILLE JOHN A	SWATARA CREEK RD	34-001-089-000-0000	1010.98
1370	KUEHNLE WILLIAM J			
	KUEHNLE SHERI L	NEWBERRY RD	34-002-035-000-0000	2128.52
1371	BARNES ROBIN	C/O ANGELA MYERS	34-006-054-001-0001	3398.33
1372	HESS MICHAEL			
	HESS CATHY	28 CRESTVIEW VILLAGE	34-006-061-028-0108	578.48
1373	MENEAR JOHN			
	MENEAR MELODY	37 CRESTVIEW VILLAGE	34-006-061-037-0045	496.97
1374	SHAVER ROBERT			
	SHAVER TINA	69 CRESTVIEW VILLAGE	34-006-061-069-0132	487.77
1375	CUNNINGHAM DAVID E	1692 SCHOOLHOUSE RD	34-006-086-000-0000	8295.74
1376	GEARHART MICHAEL R	4212 ROUSH RD	34-008-025-001-0001	886.57
1377	KELLO PAUL D			
	KELLO CARMELLA J	205 COLEBROOK RD	34-010-002-000-0000	6230.28
1378	HOUSE HARRY W JR	RIDGE RD	34-010-016-000-0000	858.55
1379	RUNION CARL			
	RUNION DENNIS	GEYERS CHURCH RD	34-011-086-000-0000	22245.69
1380	RUNION CARL L	2533 FOXIANNA RD	34-011-208-000-0000	2111.79
1381	RUNION CARL	FOXIANNA RD	34-011-222-000-0000	1443.81
1382	BOKSAN SHAWN			
	BOKSAN AUDREY	95 N GEYERS CHURCH RD	34-011-320-000-0000	12915.00
1383	WILSON HENRY J			
	WILSON JULIE A	3193 E HARRISBURG PIKE	34-012-008-000-0000	16382.53
1384	SZYMANSKI C MICHAEL	4298 WHITMAN LN	34-019-053-000-0000	8744.94

Sale No.	Owner or Reputed Owner	Description	Parcel No.	Approximate Upset Price
1385	JOHNSON WILETTA J			
	JOHNSON BRENT W	3804 E HARRISBURG PIKE	34 -019 -056 -000 -0000	2132.53
1386	SHAVER JOHN R	2 BIRCH ST	34 -020 -001 -002 -0005	694.85
1387	GARRISON LIND	9 MISTY LN	34 -020 -001 -039 -0161	992.88
1388	MACDONALD CINDY	13 MISTY LN	34 -020 -001 -043 -0170	2754.12
1389	TRUMP ROMAINE			
	TRUMP SABRINA	20 MISTY LN	34 -020 -001 -050 -0163	1718.10
1390	HANDLEY DARLENE	19 PARK AV	34 -020 -001 -069 -0074	359.91
1391	BRYANT VICKIE			
	BRYANT HENRY	5 ROSE AV	34 -020 -001 -078 -0099	787.45
1392	VANN HARRY	8 ROSE AV	34 -020 -001 -081 -0127	826.36
1393	GIL JENNIFER	17 ROSE AV	34 -020 -001 -090 -0093	1031.93
1394	WALKER LINDA	25 ROSE AVE	34 -020 -001 -098 -0025	2396.43
1395	HOUSER SCOTT	30 ROSE AV	34 -020 -001 -103 -0194	894.83
1396	GOMM RICKY & VALERIE C/O SANDRA POWELL			
	SEBASTIAN FRANK JOHN	33 ROSE AV	34 -020 -001 -106 -0132	326.35
1397	SEBASTIAN KELLY	4189 E HARRISBURG PIKE	34 -020 -006 -000 -0000	18917.70
1398	METZLER WILLIAM K III ETAL	METZLERS ISLAND	34 -021 -023 -000 -0000	4494.49
1399	HENDRICKSON DAVID B	1823 S GEYERS CHURCH RD	34 -024 -002 -000 -0000	5963.68
1400	OAKLEY FRANCIS L JR	503 WHITMAN LN	34 -025 -055 -000 -0000	17570.16
1401	LEHMAN NEVIN M			
	ERNST VICTORIA	4 CEDAR MANOR	34 -026 -005 -004 -0529	904.83
1402	LEVAN MICHAEL	8 CEDAR MANOR	34 -026 -005 -008 -0067	777.83
1403	WAUGH GLENN			
	WAUGH TINA	11 CEDAR MANOR	34 -026 -005 -011 -0449	942.02
1404	SHOPE RUSSELL K	19 CEDAR MANOR	34 -026 -005 -019 -0571	753.44
1405	PATTERSON CHRISTOPHER			
	PATTERSON MICHELLE	28 CEDAR MANOR	34 -026 -005 -028 -0402	759.53
1406	DRESCHER MICHAEL	63 CEDAR MANOR	34 -026 -005 -063 -0303	685.28
1407	FLOWERS WILLIAM M			
	FLOWERS CHRISTINA L	64 CEDAR MANOR	34 -026 -005 -064 -0750	802.51
1408	JOHNSON ALISA	71 CEDAR MANOR	34 -026 -005 -071 -0071	732.67
1409	CODER KRISTA	76 CEDAR MANOR	34 -026 -005 -076 -0579	886.58
1410	REESE BRADLEY			
	REESE DONNA	85 CEDAR MANOR	34 -026 -005 -085 -0085	534.04
1411	WALKINGTON KEVIN			
	WALKINGTON LENOR	87 CEDAR MANOR	34 -026 -005 -087 -0602	742.67
1412	WATTS MARY JANE	88 CEDAR MANOR	34 -026 -005 -088 -0088	3266.45
1413	SMITHSON JENNIFER J	101 CEDAR MANOR	34 -026 -005 -101 -0601	848.03
1414	RIFE JAMES JR			
	RIFE GLADYS	103 CEDAR MANOR	34 -026 -005 -103 -0458	604.00
1415	COOLEY JEREMY	105 FLORENCE DR	34 -026 -005 -105 -0105	1010.60
1416	JONES RICHARD			
	JONES SUE	129 CEDAR MANOR	34 -026 -005 -129 -0567	2022.13
1417	GROEN JOSEPH			
	GROEN HEATHER	132 CEDAR MANOR	34 -026 -005 -132 -0483	960.01
1418	CORDERO DENISE	136 O O OF CEDAR MANOR	34 -026 -005 -136 -0136	4190.98
1419	HOUR JEFFREY			
	HOUR DAWN	137 CEDAR MANOR	34 -026 -005 -137 -0696	582.09
1420	LONG DEAN	139 CEDAR MANOR	34 -026 -005 -139 -0139	1003.58
1421	UNGER SHAWN			
	UNGER CORINDA	144 CEDAR MANOR	34 -026 -005 -144 -0583	2877.21
1422	YOUNG RICHARD	150 CEDAR MANOR	34 -026 -005 -150 -0576	663.67
1423	MCQUAID MICHAEL			
	MCQUAID MICHAEL	162 CEDAR MANOR	34 -026 -005 -162 -0713	2129.32
1424	WENTZEL CAROL J			
	HOLLINGER MICHAEL L	173 CEDAR MANOR	34 -026 -005 -173 -0614	969.00
1425	HYDE JOHN A	175 CEDAR MANOR	34 -026 -005 -175 -0175	3215.35
1426	LEBO MICHAEL			
	LEBO CHRISTINA	188 CEDAR MANOR	34 -026 -005 -188 -0221	533.30
1427	NEGRON STARRIE	190 CEDAR MANOR	34 -026 -005 -190 -0717	1280.79
1428	GOUHENOUR LEIGH	193 CEDAR MANOR	34 -026 -005 -193 -0436	795.84
1429	READ DIANA	199 CEDAR MANOR	34 -026 -005 -199 -0199	4113.56
1430	FALLINGER CHRISTINE	200 CEDAR MANOR	34 -026 -005 -200 -0667	668.97
1431	BAKER DENNIS			
	BAKER CINDY	201 CEDAR MANOR	34 -026 -005 -201 -0201	563.21
1432	HALBLEIB CHARLES			
	HALBLEIB MELISSA	205 CEDAR MANOR	34 -026 -005 -205 -0193	551.86
1433	HALL CHRISTOPHER			
	RAYMOND PATTY	214 RIM ROAD	34 -026 -005 -214 -0669	1089.90
1434	DAMON KAREN	215 CEDAR MANOR	34 -026 -005 -215 -0718	2092.20
1435	MENTER BARBARA			
	MENTER MATTHEW	226 CEDAR MANOR	34 -026 -005 -226 -0226	2516.06
1436	FINEFROCK LISA	228 CEDAR MANOR	34 -026 -005 -228 -0676	1882.65
1437	CHRISTIAN RICHARD			
	CHRISTIAN LISA	234 CEDAR MANOR	34 -026 -005 -234 -0637	1222.97
1438	STAHL BEATRICE	238 CEDAR MANOR	34 -026 -005 -238 -0238	2526.14
1439	LOVELESS LEBOLA			
	LOVELESS SANDRA	247 CEDAR MANOR	34 -026 -005 -247 -0704	3533.09
1440	SWAGER TERYN	253 CEDAR MANOR	34 -026 -005 -253 -0683	4094.58
1441	GREENTREE FINANCIAL			
	MAXWELL ROBERT P		34 -026 -005 -275 -0275	3316.37
1442	SMITH KAREN A	276 CEDAR MANOR	34 -026 -005 -276 -0756	2309.81
1443	FULMER MICHAEL SR	312 CEDAR MANOR	34 -026 -005 -312 -0312	3227.06
1444	MAYFIELD WILLIAM			
	MAYFIELD CONSTANCE	315 CEDAR MANOR	34 -026 -005 -315 -0315	4509.12
1445	STRASSMAN ERIKA	322 CEDAR MANOR	34 -026 -005 -322 -0322	3533.47

Sale No.	Owner or Reputed Owner	Description	Parcel No.	Approximate Upset Price
1446	SOLOMON RONALD	10 BEECH ISLAND	34-027-025-010-0001	1643.01
1447	GEORGE RHONDA L	11 HI LAND MHP	34-028-005-011-0007	1112.45
1448	WORLEY MICHAEL	18 BESHORE ISLAND	34-030-002-018-0001	1012.73
1449	PACKARD THOMAS	26 BESHORE ISLAND	34-030-002-026-0001	1665.25
1450	SCHWETZER SCOTT E	47 BESHORE ISLAND	34-030-002-047-0001	699.49
1451	LEITER JANET C/O JANET J LEITER	54B BESHORE ISLAND	34-030-002-054-0001	886.58
1452	SNYDER KATHRYN M	85B BESHORE ISLAND	34-030-002-085-0001	959.27
1453	SHANK TRACEY	89B BESHORE ISLAND	34-030-002-089-0001	305.15
1454	CONDRAN KEVIN L	971 RED HILL PLAZA RD	34-031-032-000-0000	13618.52
1455	RESH JOSEPH B	POPLAR ISLAND L6	34-032-038-000-0000	1384.26
1456	BIGLER TIMOTHY J	100 ROSLYN RD	34-034-023-000-0000	5605.77
1457	DONELON MARTIN D	1ST AV	34-034-056-000-0000	1458.66
1458	DONELON ABELE T	57 SHELLEY ISLAND	34-035-001-057-0001	426.74
1459	BUFFINGTON LINDA	64 SHELLEYS ISLAND	34-035-001-064-0001	413.95
1460	ATTICKS CRAID	67 SHELLEY ISLAND	34-035-001-067-0001	831.45
1461	WEYANDT JOANN	92 SHELLEYS ISLAND	34-035-001-092-0001	844.14
1462	BLOSS RANDALL E	106 SHELLEYS ISLAND	34-035-001-106-0001	1674.96
1463	REIGLE ASHLEY	109 SHELLEYS ISLAND	34-035-001-109-0001	678.02
1464	LITTLE JOHN	130 SHELLEYS ISLAND	34-035-001-130-0001	962.22
1465	GOOD SUSAN M	136 SHELLEYS ISLAND	34-035-001-136-0001	732.67
1466	YANKANICH STEVEN			
1467	YANKANICH BETTY ANN	164 SHELLEYS ISLAND	34-035-001-164-0001	760.70
1468	MOHN DAVE MOHN DAVE W	165 SHELLEYS ISLAND	34-035-001-165-0001	813.38
1469	KINDNESS JEFFREY L	165 SHELLEYS ISLAND	34-035-001-165-0003	869.07
1470	WERT DONALD	177 SHELLEYS ISLAND	34-035-001-177-0001	1021.93
1471	WERT SUSAN ESHLEY DOROTHY	19 SHELLEYS ISLAND BARE	34-035-003-019-0001	1046.42
1472	STAILER ROBIN	21 SHELLEYS ISLAND BARE	34-035-003-021-0001	1102.45
1473	DONELAN MICHAEL J	HILL ISLAND L33E	34-036-069-000-0000	787.04
1473	BARLUP ESTHER	HILL ISLAND L32E	34-036-070-000-0000	804.16

LOWER PAXTON TWP.

1474	FOGARTY STEPHEN J	PARKWAY EAST	35-003-104-000-0000	478.36
1475	FOGARTY STEPHEN J	NORTH OF PARKWAY EAST	35-003-107-000-0000	323.53
1476	FOGARTY STEPHEN J	PARKWAY EAST	35-003-117-000-0000	237.63
1477	FOGARTY STEPHEN J	PARKWAY EAST	35-003-118-000-0000	266.40
1478	FOGARTY STEPHEN J	PARKWAY EAST	35-003-119-000-0000	323.53
1479	FOGARTY STEPHEN J	PARKWAY EAST	35-003-120-000-0000	323.53
1480	FOGARTY STEPHEN J	PARKWAY EAST	35-003-121-000-0000	323.53
1481	FOGARTY STEPHEN J	PARKWAY EAST	35-003-122-000-0000	478.36
1482	OSTROFSKI MICHAEL OSTROFSKI ALICE	2724 COLONIAL RD	35-004-257-000-0000	10742.52
1483	GRIFFITHS JAMES			
1484	GRIFFITHS SHARON K GROSS WILLIAM M	1421 N MOUNTAIN RD	35-006-067-000-0000	9313.65
1485	GROSS RHEA R	2192 CAROL DR	35-010-052-000-0000	9963.30
1486	COOPER NATALIE L COLLOTIA STORES	4102 VALLEY VIEW RD	35-013-007-000-0000	7153.81
1487	INCORPORATED	N MOUNTAIN RD	35-014-110-000-0000	18140.50
1488	ADAMS NANCY E BERGER MARVIN	979 PENNSYLVANIA AV	35-014-172-000-0000	10965.92
1489	BERGER CHRISTINE L	4975 SADDLEBROOK DR	35-014-428-000-0000	23484.48
1490	FOSSELMAN FLORENCE N STERNER RAYMOND H JR STERNER CONSTANCE M	6052 LINGLESTOWN RD	35-017-028-000-0000	4663.07
1491	LEWIS HOWARD L JR	6078 LINGLESTOWN RD	35-017-034-000-0000	4744.71
1492	LEWIS HOWARD L JR	1018 BALTHASER ST	35-018-182-000-0000	1430.58
1493	HALL MICHELLE L	1016 BALTHASER ST	35-018-204-000-0000	1423.14
1494	MCNULTY JOHN P JR	WCLHENRY AV	35-018-216-000-0000	5472.26
1495	MCGOVERN MARK A MCGOVERN TRACY H	6228 JEROME CIR	35-020-061-000-0000	6823.71
1496	RENSHAW CHARLES L	6209 LOCUST ST	35-021-006-000-0000	4443.25
1497	RENSHAW JANET K			
1498	BENNING JOAN M	6200 PINE ST	35-021-026-000-0000	8297.88
1499	BOYD ARTHUR JR	6316 BLUE STONE AV	35-021-146-000-0000	7861.68
1500	BOYD ELIZABETH H DYER ISAAC V III	6119 BLUE GRASS AV	35-022-014-000-0000	5887.06
1501	PROVOST TESCHE DESIREE D	BLUE EAGLE AV	35-022-059-000-0000	1595.32
1502	DYER ISAAC V III PROVOST TESCHE DESIREE D	515 BLUE EAGLE AV	35-022-060-000-0000	4743.95
1503	DYER ISAAC V III PROVOST TESCHE DESIREE D	BLUE EAGLE AV	35-022-061-000-0000	1617.27
1504	CARNATHAN LEONARD E	6048 BLUE BIRD AV	35-022-076-000-0000	2809.74
1505	ZAREFOSS PATRICIA A CARNATHAN LOENARD			
1506	ZAREFOSS PATRICIA A	502 BLUE EAGLE AVE	35-022-076-001-0001	436.04
1507	SALADIGO ANNE MARIE	6209 BLUE BIRD AV	35-023-079-000-0000	6816.23
1508	MEALS REBECCA M	1521 HAVEN CROFT RD	35-024-033-000-0000	8654.52
1509	UMANA ROSE	COLONIAL RD	35-025-043-000-0000	1186.52
1510	MUENSTERMAN HENRY C MUENSTERMAN CAROL L	COLONIAL CLUB DR	35-027-013-000-0000	583.00

Sale No.	Owner or Reputed Owner	Description	Parcel No.	Approximate Upset Price
1508	BETHAL AFRICAN METHODIST EPISC	501 CURVIN DR	35 -029 -035 -000 -0000	16300.68
1509	BREEN ROBERT T	113 WAYNE DR	35 -030 -080 -000 -0000	2160.46
1510	BREEN KENDRA L	103 WAYNE DR	35 -030 -085 -000 -0000	5677.01
1511	FRANK BRENT J	5337 EARL DR	35 -032 -028 -000 -0000	5132.33
1511	FRANK DANELL	6680 ALLENTOWN BLVD	35 -034 -064 -001 -0001	15461.20
1511	WEAVER MARY L	5904 JONESTOWN RD	35 -035 -032 -000 -0000	5627.06
1512	PRO TRUST PROPERTY LLC	6500 JONESTOWN RD	35 -036 -019 -000 -0000	5632.78
1513	NEEPER WILLIAM C	117 FAIRVIEW DR	35 -043 -132 -000 -0000	3467.21
1514	BARRICK BONNIE A	5300 JONESTOWN RD	35 -044 -005 -000 -0000	7096.32
1515	COBAUGH JOHN J	100 SOUTH DEVELOPMENT CORP	S LOCKWILLow AV	1933.66
1516	COBAUGH TINA M	S LOCKWILLow AV	35 -044 -162 -000 -0000	351.64
1517	SHOEMAKER GEORGE V	POPLAR ST		
1518	100 SOUTH DEVELOPMENT CORP	LERoy AV	35 -044 -196 -000 -0000	2125.61
1519	GROSS BARNEY	GERHART PATRICIA E		
1520	LYNCH DAVID W	GERHART CHESTER W SR	170 S JOHNSON ST	5306.45
1521	LYNCH JEANIE R	5 CHIARA DR	35 -044 -294 -000 -0000	7397.86
1522	LYNCH DAVID W	PINE ST	35 -044 -319 -000 -0000	366.44
1523	LYNCH JEANIE R	136 S LOCKWILLow AV	35 -045 -040 -000 -0000	4568.39
1524	WEVODAU ANNA M	145 BEAVER RD	35 -045 -095 -000 -0000	3476.45
1525	ROMANOWSKI JOHN J	222 BEAVER RD	35 -045 -143 -000 -0000	1740.84
1526	SCHAMBER MICHAEL	GARRISON ERLA K	6514 DEVONSHIRE HEIGHTS	11630.00
1527	HACKNEY KAREN L	6514 DEVONSHIRE HEIGHTS R	35 -047 -012 -000 -0000	378.51
1528	HACKNEY KAREN L	6514 DEVONSHIRE HEIGHTS R	35 -047 -012 -000 -0000	11368.89
1528	LOPEZ SAMUEL	6151 TYLER DR	35 -047 -114 -000 -0000	
1529	PARKER KEVIN J	304 KENT DR	35 -047 -310 -000 -0000	3614.81
1530	PARKER JILL M	WEVODAU RAY S		
1531	WEVODAU JOYCE M	4005 ELMERTON AV	35 -050 -039 -000 -0000	5522.32
1532	LAUS JOHN R	4208 N JONESTOWN RD	35 -050 -157 -000 -0000	7552.44
1533	LAUS JOHN R	4216 JONESTOWN RD	35 -050 -198 -000 -0000	7976.27
1534	LEVI PATRICIA A	4521 FRITCHEY ST	35 -051 -090 -000 -0000	7318.95
1535	HARRISBURG CHURCH OF CHRIST	205 MILLER RD	35 -052 -072 -000 -0000	10469.67
1535	MURRAY BETTY F	SEEDS PAMELA		
1536	SEEDS PAMELA	4605 SOUTH RD	35 -052 -112 -000 -0000	4028.39
1537	MULLEN BETH	2 WALLER MHP	35 -052 -150 -002 -0004	444.79
1538	ULSH BRIAN	2 BERRIERS MHP	35 -052 -151 -002 -0001	400.76
1539	ULSH BRIAN	4 BERRIERS MHP	35 -052 -151 -004 -0010	356.44
1540	GLOBAL NOW INC	103 PRINCE ST	35 -052 -208 -000 -0000	5988.12
1541	ZAVALETA JOSUE B	ZAVALETA KIMBERLY S		
1542	ZAVALETA KIMBERLY S	4706 CROWN AV	35 -052 -215 -000 -0000	1935.56
1543	HA TAIEL MAHMOUD	PRINCESS AV	35 -052 -272 -000 -0000	267.87
1544	BLAKE ROBERT O	275 S HOUCKS RD	35 -052 -300 -000 -0000	20387.27
1545	BLAKE KATHRYN D	WILT ALAN S		
1546	WALKER RENITA Y	4714 ORCHARD ST	35 -053 -052 -000 -0000	7262.50
1547	PETERSON ANDREW C	PETERSON EMILY J		
1548	PETERSON EMILY J	RAY SANDRA A		
1549	RAY SANDRA A	4019 JONESTOWN RD	35 -055 -047 -000 -0000	3957.09
1550	RAY MARK A	4910 WYOMING AV	35 -057 -045 -000 -0000	6293.76
1551	MEYER SHERYL	501 CALIFORNIA AV	35 -057 -054 -000 -0000	6723.60
1552	CASPANEIRA TAN M	HAGMUSA MOHIEDIN B		
1553	HAGMUSA MOHIEDIN B	UTAH AV	35 -057 -128 -000 -0000	1848.10
1554	VACHON RONALD A	4935 WYOMING AV	35 -057 -148 -000 -0000	8000.78
1555	VACHON RONALD A	205 WYNDHAM WY	35 -057 -400 -000 -0000	12873.14
1556	VELLA JESSICA E	7 IRVINS MHP	35 -059 -107 -009 -0012	396.80
1557	KLINGER MARTHA	4723 BERKLEY ST	35 -060 -103 -000 -0000	6404.85
1558	NARVAEZ CUMBA FELIX	ALSTON JAMES SR		
1559	ALSTON JAMES SR	4701 CLARENDON ST	35 -060 -125 -000 -0000	7886.22
1560	BOYER JACK H JR	4610 HILLSIDE RD	35 -060 -138 -000 -0000	4743.95
1561	STOLTZ SCOTT J	5005 LOCUST ST	35 -060 -216 -000 -0000	6145.91
1562	STOLTZ CHRISTINE M	TORRES FLOR A		
1563	TORRES FLOR A	TORRES DAMARY		
1564	TORRES DAMARY	5219 CREEKWOOD DR	35 -063 -029 -000 -0000	6671.67
1565	DANKO ROBERT P	5306 WOODLAWN DR	35 -063 -105 -000 -0000	5911.09
1566	FEDERAL HOME LOAN MORTGAGE COR	24 ROSEWOOD DR	35 -064 -042 -000 -0000	5700.58
1567	SCHREFFLER HELEN H	SCHREFFLER GROFF F		
1568	SCHREFFLER GROFF F	1449 HANEY DR	35 -065 -023 -000 -0000	2280.02
1569	SCHREFFLER GRAFF L	SCHREFFLER HELEN		
1570	SCHREFFLER HELEN	1445 HANEY DR	35 -065 -103 -000 -0000	366.44
1571	RABER RANDY E	RABER JESSIE L		
1572	RABER JESSIE L	DEBBIE LN	35 -065 -130 -000 -0000	935.60
1573	LAMB JOHN E	ROBERT MARITZA		
1574	ROBERT MARITZA	1627 SADDLE LN	35 -066 -167 -000 -0000	7866.82
1575	DANG HOC	5835 SIMSBURY DR	35 -070 -266 -000 -0000	5217.42
1576	NGUYEN THANH L	6290 HARVEST FIELD LN	35 -070 -283 -000 -0000	8883.97
1577	AMORA SEBASTIAO G	5604 TWILIGHT DR	35 -070 -296 -000 -0000	16489.47
1578	STEVENSON JANELLE M	SLAUGHTER BRIAN K		
1579	SLAUGHTER BRIAN K	SLAUGHTER SHAWNA A		
1580	SLAUGHTER SHAWNA A	7047 CREEK RUN RD	35 -072 -155 -000 -0000	19212.46
1581	MILLER CHRISTOPHER D	MILLER MARIA G		
1582	MILLER MARIA G	7046 BROOKDALE DR	35 -072 -281 -000 -0000	5728.15

Sale No.	Owner or Reputed Owner	Description	Parcel No.	Approximate Upset Price
1568	SHOCKLEY ODESSA BROWN SARAH			
1569	PENN PATRICHA	6708 CONWAY RD	35-073-066-000-0000	6156.53
	WHITE CHARLIE L			
	WHITE EVELYN W	6702 DELANO BLVD	35-073-094-000-0000	7816.62
1570	CORNERSTONE AT MEADOWVIEW LP	UNION DEPOSIT RD L1	35-074-075-000-0000	994.45
1571	FRANC MARTA SHUEY TIM JO			
	SHUEY TERAN & JODI L	830 PAGE RD	35-077-003-000-0000	7944.95
1572	FRANC MARTA			
	SHUEY TIMOTHY & TERAN & JODI	830 PAGE RD	35-077-004-000-0000	5656.76
1573	SHUEY TERAN P	PAGE RD	35-077-026-000-0000	4763.98
1574	NEFF NANCY A	762 NYES RD	35-078-012-000-0000	5035.04
1575	GROSSI JAMES MICHAEL			
	GROSSI LYNN MARIE	6119 NASSAU RD	35-080-165-000-0000	6944.38
1576	PENA ANTONIO			
	BYERS PENA JOHANNA M	515 CLERMONT DR	35-081-038-000-0000	7065.06
1577	BRIGMAN WINNIE A	1516 KAY ST	35-086-043-000-0000	6878.05
1578	BARRICK JOHN JESSE			
	BARRICK DANELLE	1015 TOPVIEW DR	35-088-035-000-0000	9367.48
1579	HAINES TERRY R			
	HAINES YVONNE C	3830 DORA DR	35-089-085-000-0000	11211.55
1580	WENRICH NANCY L	612 DREXEL RD	35-090-092-000-0000	8915.85
1581	RYAZANOV YEVGENIY M			
	RYAZANOVA IRINA Y	1202 SPRINGFIELD ST	35-093-014-000-0000	4530.03
1582	DURBOROW CYNTHIA E	6035 DEVONSHIRE RD	35-093-026-000-0000	6968.60
1583	HOFFLE GLENN G			
	HOFFLE DEBRA A	6028 GREENFIELD LN	35-093-035-000-0000	9077.73
1584	BRANNOCK JOHN L	4814 SWEETBRIAR DR	35-094-041-000-0000	8537.95
1585	HANDLEY GILBERT F			
	HANDLEY CLAIRE Z	5915 PALMER DR	35-095-098-000-0000	12778.55
1586	FLETCHER ANN	5205 RIDGEVIEW DR	35-097-013-000-0000	5825.02
1587	DAVIS RAYMOND D			
	DAVIS LEAH ANN	206 CURVIN DR	35-097-025-000-0000	4571.43
1588	YASECHKO DANIEL	5503 EDESEL ST	35-098-093-000-0000	2346.55
1589	STILLMAN DORIS M	5700 ARKLOW DR	35-114-021-000-0000	8094.83
1590	SMITH AUDWIN A			
	SMITH ANITA M	6609 SPRINGFORD TER	35-124-057-000-0000	9254.44
1591	3JZ LLC	2326 ABBEY LN	35-127-017-000-0000	19360.72
1592	TERRY BARBARA J			
	TERRY WILLIAM H	2201 BORDEAUX CT	35-129-001-000-0000	2108.69
1593	SHOWALTER NATHAN M			
	SHOWALTER KRISTINA	711 WRIGLEY LN	35-130-014-000-0000	12917.08
<u>LOWER SWATARA TWP.</u>				
1594	HURLBERT DANA J	117 B B LANE	36-002-009-013-0174	865.36
1595	WEAVER HARRY			
	WEAVER ANGIE	151 B LN	36-002-009-023-0023	4953.55
1596	MEAD SR GARY	122 C LN	36-002-009-036-0036	651.78
1597	LANDIS TIMOTHY	106 C LANE	36-002-009-040-0134	519.20
1598	GARY SHAWN			
	MARIETTA JENNIFER	135 C LN	36-002-009-048-0135	1130.44
1599	MARSHALL HEATHER	114 B LN	36-002-009-061-0061	519.42
1600	MULLEN KAREN F	111 D LANE	36-002-009-065-0053	475.37
1601	SCHCENLY JOSH	160 C LANE	36-002-009-075-0002	488.12
1602	SHOOP RAYMOND			
	MAULFAIR ROBIN	126 E LANE	36-002-009-083-0060	470.38
1603	REITMEYER JASON			
	BOWMAN KRISTI	1543 LONGVIEW DR	36-004-048-001-0001	2475.67
1604	HEVEL JUSTIN			
	HEVEL AMBER	20 JOSEPH DR	36-004-057-020-0056	842.28
1605	KENZ MOHAMED	24 JOSEPH DR	36-004-057-024-0156	1572.25
1606	HYATT DAVID			
	HYATT VICKI	26 MICHAEL DR	36-004-057-026-2600	2750.97
1607	JACOBELLIS TOM	29 MICHAEL DR	36-004-057-029-0084	923.48
1608	WOLFE JEFFREY			
	WOLFE KIM	206 MICHAEL DR	36-004-057-206-0371	2707.45
1609	SCOTT MICHELLE	48 KATHY DR	36-004-071-048-0002	478.20
1610	CASTNER JOHN JR	53 KATHY DR	36-004-071-053-0051	1106.29
1611	BRAGUNIER JOSHUA			
	BRAGUNIER TINA	79 MIC NAN DR	36-004-071-079-0040	920.89
1612	WITMER MICHAEL	96 MIC NAN DR	36-004-071-096-0278	933.48
1613	VELEZ MICHAEL			
	VELEZ JENNIFER	107 MIC NAN DR	36-004-071-107-0358	2312.02
1614	CYPHERT JAMES E SR			
	CYPHERT PATRICIA A	124 ANDREW DR	36-004-071-124-0295	923.40
1615	ZEIDERS WALTER EST			
	EXECUTOR:CHRISTEL MARIE ZEIDER	132 DAVID DR	36-004-071-132-0292	2801.41
1616	FRYE DOROTHY	167 JO LEE DR	36-004-071-167-0321	2768.23
1617	CORRADI PAUL F			
	CORRADI KATHLEEN M	1770 WHEATFIELD CT	36-005-121-000-0000	27859.33
1618	THOMPSON DESMOND L	1831 BONNIE BLUE LN	36-005-149-000-0000	14742.02
1619	MILLER KERI			
	MILLR KEITH	1 GEORGE DR	36-007-018-001-0087	862.49
1620	MILLER JERRY JR	9 GEORGE DR	36-007-018-009-0204	630.00
1621	BECK SUSAN	13 GEORGE DR	36-007-018-013-0138	529.94
1622	WILLIAMS KAY	19 GEORGE DR	36-007-018-019-0246	739.83
1623	LATTIMER WILFREDO	20 GEORGE DR	36-007-018-020-0227	576.02

Salé No.	Owner or Reputed Owner	Description	Parcel No.	Approximate Upset Price
1624	JIMENEZ OLIVERIO	21 GEORGE DR	36-007-018-021-0209	721.45
1625	MARTINEZ JOSE	35 GEORGE DR	36-007-018-035-0202	513.84
1626	SAMPSON BETTY LOU	37 GEORGE DR	36-007-018-037-0220	235.13
1627	GINGELL LINDA	47 MANNY DR	36-007-018-047-0470	611.01
1628	OTSTOT CYNTHIA	58 MANNY DR	36-007-018-058-0888	872.71
1629	SNIDER JOHN	59 MANNY DR	36-007-018-059-0208	1004.62
1630	HENRY SHERRI	61 MANNY DR	36-007-018-061-0072	1595.42
1631	GIFE DAVID	69 MANNY DR	36-007-018-069-0225	725.57
1632	LAZARO BENITEZ REYES	72 MANNY DR	36-007-018-072-0072	720.42
1633	VANBUSKIRK KELLY	78 MANNY DR	36-007-018-078-0665	1034.79
1634	SEASE DONNA K	102 ELMWOOD DR	36-007-018-102-0197	943.78
1635	MCCLUCAS JANICE	107 ELMWOOD DR	36-007-018-107-0157	3911.17
1636	RADABAUGH JAKE	108 ELMWOOD DR	36-007-018-108-0018	899.69
1637	MCKENZIE TAMI	112 ELMWOOD DR	36-007-018-112-0021	689.66
1638	SARGENT LINDA	114 ELMWOOD DR	36-007-018-114-0015	785.84
1639	COOPER DEANDRA	118 ELMWOOD DR	36-007-018-118-0179	933.52
1640	BISHOP NANCY	219 BROOKSIDE DR	36-007-018-219-0166	923.40
1641	HESS MICHAEL			
	HESS JEAN	222 BROOKSIDE DR	36-007-018-222-0253	2446.55
1642	FRYE JAYME L	303 SUMMIT RIDGE RD	36-007-018-303-0233	3508.43
1643	BLANK BARRY J	520 COLONY DR	36-009-377-000-0000	24006.04
1644	MOTTER RONALD ALLEN			
	MOTTER VICTORIA GRACE	27 DONALD AV	36-010-049-000-0000	3867.84
1645	OBER DAVID K	11 RAY RD	36-010-136-000-0000	3215.71
1646	VU HUNG Q			
	VU JOYCE ELAINE	1739 N UNION ST	36-011-066-000-0000	13341.24
1647	KALANSURIYA PRAGEETH	2085 BRENTWOOD DR	36-012-327-000-0000	6153.25
1648	AURAND PRISCILLA	104 RAYMOND LN	36-013-029-001-0001	538.50
1649	FAHNSESTOCK LARRY	10 FIVE OAKS VILLAGE	36-013-029-010-0010	710.42
1650	DOWHOWER DAVID D	330 OBERLIN RD	36-013-042-000-0000	11032.87
1651	MOORE HERBERT C			
	MOORE MARIANNE	153 N LESHEN DR	36-013-092-000-0000	832.07
1652	CLARK ARTHUR			
	FLOYD NANCY	146 MCKINNEY LN	36-018-003-011-0011	1426.57
1653	HENNICK CONSTRUCTION INC	MARKET ST L4	36-018-076-000-0000	11673.12
1654	FASNACHT MICHAEL R	346 DAUPHIN ST	36-019-005-000-0000	6568.47
1655	PACKARD THOMAS M	YOUNG ST L58	36-019-043-000-0000	1369.41
1656	HECKMAN JAMES R			
	MAUNEY BLAKE H	277 W MAIN ST	36-019-084-000-0000	3413.26
1657	FREY ISABEL	124 EBY LN	36-020-009-005-0019	690.08
1658	HOOVER MECHELLE	135 EBY LN	36-020-009-023-0040	669.97
1659	SHEAFFER HELENE	189 EBY LN	36-020-009-029-0053	374.34
1660	LEACH TERRILLIN	130 BENTLEY LN	36-020-009-040-0071	862.41
1661	RISSINGER JAY	126 BENTLEY LN	36-020-009-041-0070	811.98
1662	MAY JOHN	13 SUNRISE DR	36-021-004-013-0088	710.47
1663	CONSECO	STORAGE RT 230	36-021-004-057-0170	2544.51
1664	FLURY ROBERT A	107 LAKE DR	36-021-004-107-0107	4498.41
1665	BOYANOWSKI DAVID C			
	BURNS SHERYL A	2 NELSON MOBILE MANOR	36-022-008-002-0069	554.30
1666	THOMAS ELMER W JR	18 NELSON MOBILE MANOR	36-022-008-019-0055	249.36
1667	UNGER CHRISTOPHER	37 NELSON MHP	36-022-008-037-0037	1649.73
1668	HIPPLE STEPHEN	19 HOKES TRAILER PARK	36-022-115-019-0068	1149.41
1669	BILLER CRAIG A	2069 W HARRISBURG PIKE	36-022-135-000-0000	19882.36
1670	RODRIGUEZ DOROTHY B	1207 GEORGETOWN RD	36-032-054-000-0000	7087.16

LYKENS BORO

1671	KOONS DONNA MARIE			
	KOONS GREGORY ALAN	608 NORTH ST	37-001-025-000-0000	1686.06
1672	ANCHEFF GEORGE JOHN III			
	ANCHEFF DIANE MARIE	659 N 2ND ST	37-001-057-000-0000	6243.42
1673	KOONS DONNA M	606 NORTH ST	37-001-060-000-0000	3286.53
1674	ZIES ANGELA C			
	WILSON SALLY A	610 NORTH ST	37-001-064-000-0000	1617.50
1675	KOONS STEVE N JR			
	KOONS BETTYJEAN S	647 MAIN ST	37-002-035-000-0000	1622.31
1676	MILLER CHARLES F			
	MILLER SARA L	649 MAIN ST	37-002-036-000-0000	1951.94
1677	SHADE TODD M			
	SHADE SHARON M	702 N 2ND ST	37-003-010-000-0000	5789.59
1678	HARNER THOMAS E			
	HARNER RUTH E	653 SOUTH ST	37-006-048-000-0000	1763.01
1679	HARNER THOMAS E			
	HARNER RUTH E	609 SPRUCE ST	37-007-024-000-0000	2818.22
1680	SPONSLER DAVID & JOYCE			
	SPONSLER WADE & MICHELLE	656 SOUTH ST	37-010-013-000-0000	3362.37
1681	SHONMAKER GEORGE	215 NORTH ST	38-001-006-000-0000	4524.05
1682	WEIKLE LISA D			
	HERB DIANNE L	315 N 2ND ST	38-002-018-000-0000	3279.75
1683	STROUP DENNIS E	311 W MAIN ST	38-007-022-000-0000	3862.43
1684	KOLVA TROY R	313 MAIN ST	38-007-023-000-0000	4496.69
1685	ZIMMERMAN JENNIFER S	324 MAIN ST	38-007-040-000-0000	2923.89
1686	JOSEPH JOHN C JR			
	JOSEPH PAULINE M	337 S 2ND ST	38-007-052-000-0000	2081.67
1687	FELTMAN DENISE	518 N 2ND ST	38-009-002-000-0000	2418.79
1688	ESTERLINE MARY M	530 N 2ND ST	38-009-010-000-0000	3788.63

Sale No.	Owner or Reputed Owner	Description	Parcel No.	Approximate Upset Price
1689	SHAFFER JOSEPH B			
1690	SHAFFER FRANCES B HARNER THOMAS E HARNER RUTH E	533 MAIN ST	38-009-035-000-0000	4504.31
1691	HARNER THOMAS E HARNER RUTH E	570 MAIN ST	38-009-070-000-0000	2193.29
1692	UMHOLTZ HARRY L UMHOLTZ DOROTHY S	572 MAIN ST	38-009-071-000-0000	1643.63
1693	MAUSER JOHN MAUSER MARY M	452 1/2 S 2ND ST 189 NORTH ST	38-012-013-000-0000 38-017-007-000-0000	2885.29 2452.57
LYKENS TWP.				
1694	EURE MILLS A EURE FRANCES E	UNMAPPED	39-000-102-000-0000	1418.26
1695	LEITZEL MICHAEL E	1801 LUXEMBURG RD	39-006-022-000-0000	10084.69
1696	PRETOFAFA FRANK	ROUTE 22001	39-010-023-000-0000	7419.45
1697	LESHER TIMOTHY A LESHER JENNIFER L	235 N CROSSROADS RD	39-015-017-000-0000	6656.81
1698	LESHER RICHARD	LR 22067 L2	39-016-041-000-0000	3802.89
1699	ROMBERGER JAMES L ROMBERGER ELLEEN R	REAR S NOX TR	39-020-036-000-0000	10270.26
1700	FERSTER DAVID R FERSTER JULIE A	1162 SPECKTOWN RD	39-021-007-000-0000	6911.56
1701	LUCAS DENNIS	SPECKTOWN RD	39-024-029-000-0000	5905.40
MIDDLETOWN BORO				
1702	BRETZ JOAN E	308 ANN ST	40-001-011-000-0000	5166.86
1703	KHAROVSKI ALEXANDER V	314 LINCOLN ST	40-001-024-000-0000	833.80
1704	PENDLETON ROBERT H	328 SWAR AV	40-002-013-000-0000	4691.90
1705	FRENIERE MERRILL T	215 W MARKET ST	40-002-047-000-0000	7971.73
1706	EBERSOLE TRACI R C	346 S CATHERINE ST	40-003-023-000-0000	4255.01
1707	MROZ CECIL	223 R STATE ST	40-005-058-001-0001	1089.28
1708	COSTIK MICHAEL J BLACK RAE ANNE	FISHER AV L3A 21 STATE ST	40-005-059-000-0000 40-007-008-000-0000	227.47 5485.84
1709	RESH JOSEPH B			
1710	HEVEL DONALD G HEVEL SHARON A	55 PIKE ST	40-010-020-000-0000	6409.28
1711	SALAMON RHONDA SUE	118 W EMAUS ST	41-002-067-000-0000	8990.45
1712	SPITTLER MARK A SPITTLER TRICIA R	225 RACE ST	41-005-012-000-0000	3987.33
1713	WILSON HENRY J	252 E WATER ST	41-005-020-000-0000	11615.34
1714	DOLATOSKI AL SIPE JOYCE E	12 S UNION ST	41-009-025-000-0000	24894.56
1715	KREISER RONALD L JR KREISER ROBERTA F	214 WILSON ST	41-016-047-000-0000	5476.34
1716	EWBANK THOMAS E EWBANK HEIDI H	229 LAWRENCE ST	41-016-060-000-0000	9806.01
1717	REIDER GLORIA J	30 WILSON ST	41-017-023-000-0000	6603.18
1718	DIFRANCESCO JOHN	149 ANN ST	41-017-033-000-0000	7342.03
1719	HEITFUFUSS FREDERICK H JR HEITFUFUSS SUSAN K	51 ANN ST	41-017-046-000-0000	8802.32
1720	2608 ASSOCIATES LLC	208 S UNION ST	41-018-001-000-0000	6531.81
1721	PROUGH ARTHUR E SR PROUGH LENNIE	128 E EMAUS ST	41-019-005-000-0000	8485.59
1722	TENNANT ROBERT J TENNANT JUDITH A	306 PLANE ST	42-008-002-000-0000	7263.10
1723	ROSADO LUIS A JR CORTES CHRISTINA	139 OAK HILL DR 626 PINE ST	42-012-027-000-0000 42-014-011-000-0000	9563.31 3851.37
1724	THOMAS THELMA M			
1725	ARENDACS LINDA L ARENDACS GREGORY	305 OAK HILL DR 451 N UNION ST	42-017-041-000-0000 42-024-041-000-0000	10048.97 6909.86
1726	GREYNOLDS ROBERT M			
1727	DEMKO BRIAN P DEMKO MARY JANE	293 E MAIN ST	42-026-034-000-0000	13250.16
1728	WALKER LISA R	340 E HIGH ST	42-027-006-000-0000	6641.61
1729	MILLER CHARLES MILLER CHRISTINE	5 VAGABOND RD	42-028-004-005-0052	1028.51
1730	MANFRED ED MANFRED LINDA	6 CARAVAN CT	42-028-004-006-0529	1056.75
1731	MARSHBANK MICHAEL MARSHBANK CATHY	9 VAGABOND RD	42-028-004-009-0090	1433.76
1732	TEMPLIN MICHAEL	15 VAGABOND RD	42-028-004-015-0359	904.94
1733	MUSGRAVE TERRY D MUSGRAVE BERTHA E	15 CARAVAN CT	42-028-004-015-0577	2231.45
1734	PITTMAN JASON	35 CARAVAN CT	42-028-004-035-0469	1166.00
1735	OVER WILHELMINA MURRAY JAMES B	45 CARAVAN CT	42-028-004-045-0300	862.38
1736	PAGE STEPHANIE	50 CARAVAN CT	42-028-004-050-0557	1451.58
1737	HEDRICKS CATHERINE	57 CARAVAN CT	42-028-004-057-0400	635.18
1738	GIVLER GARY L	62 CARAVAN CT	42-028-004-062-0567	2515.35
1739	ERNST DON K	68 CARAVAN CT	42-028-004-068-0068	4002.26
1740	MOIST RUSSELL	82 CARAVAN CT	42-028-004-082-0352	937.32
1741	ZEIDERS JAMES E ZEIDERS RAMONA I	86 CARAVAN CT	42-028-004-086-0530	1536.38

Sale No.	Owner or Reputed Owner	Description	Parcel No.	Approximate Upset Price
1742	TETZLOFF RODGER	117 PATHFINDER DR	42-028-004-117-0474	550.14
1743	LENTZ SUSAN	118 PATHFINDER DR	42-028-004-118-0511	1040.43
1744	MARSHBANK CATHY	212 CARAVAN CT	42-028-004-212-0506	578.66
1745	PHILLIPS DOROTHY LOKEY SCOTT	326 CARAVAN CT	42-028-004-326-0565	2079.92
1746	BENDER TIM BENDER ANGELA	336 CARAVAN CT	42-028-004-336-0584	2875.33
1747	CAMPBELL THOMAS R	343 CARAVAN CT	42-028-004-343-0411	1524.37
1748	SNYDER CATHERINE	344 CARAVAN CT	42-028-004-344-0344	3604.72
1749	SHAY KELLIE	349 CARAVAN CT	42-028-004-349-0461	2101.03
1750	EBERSOLE TERRY L EBERSOLE STELLA L	417 CARAVAN CT	42-028-004-417-0580	876.64
1751	SHAPFNER ROBERT SHAPFNER RHONDA	501 CARAVAN CT	42-028-004-501-0571	4290.26
1752	BENNETT EVERETT BENNETT LINDA E	609 E MAIN ST	42-033-002-000-0000	12724.32
1753	DEMKO BRIAN P DEMKO MARY JANE	352 SPRING ST	42-036-026-000-0000	3689.95
1754	NELSON AMY E	5 E WATER ST	42-037-028-000-0000	6639.39
1755	DEMKO BRIAN P DEMKO M JANE	620 E MAIN ST	42-041-003-000-0000	5731.98
<u>MIDDLE PAXTON TWP.</u>				
1756	LUKOSKI JAMES	1531 BEAMER LN	43-005-005-000-0000	1277.78
1757	MUMMA TINA M	1760 GARBER LN	43-005-137-000-0000	2552.90
1758	WEIKEL TIMMY R WEIKEL DENICE A	710 MOUNTAIN RD	43-009-080-000-0000	6311.72
1759	ULRICH SHIRLEY A ULRICH LEON B	11 EVERGREEN LN	43-010-025-000-0000	8670.68
1760	SARAGO CHRISTOPHER K MCGILL SARAGO LORI J	1418 RED HILL RD	43-015-027-000-0000	17146.93
1761	KARPER ROBERT L KARPER KATHY A	1275 RED HILL RD	43-015-077-000-0000	6292.01
1762	SEEDS ROBERT D	1260 PETERS MOUNTAIN RD	43-017-049-000-0000	6991.81
1763	LEWIS JOHN S	1160 PETERS MOUNTAIN RD	43-017-091-000-0000	3510.22
1764	MOORE PAMELA A	14 PECK DR	43-017-120-000-0000	4782.70
1765	SCOTT GWYN	DENISON DR	43-018-007-001-0001	1977.06
1766	SPICHER JOSHUA S SPICHER SARAH JANE	RED HILL RD	43-020-086-000-0000	5105.56
1767	GRUMBINE ROBERT H SHENFELD DOUGLAS K	SINGER LN	43-024-021-000-0000	341.69
1768	STONE GLEN COTTAGERS ASSOCIATI	1232 STONE GLEN RD	43-025-042-000-0000	1494.75
1769	PHILLIPS WILLIAM R WENTZ M JANIE	1340 STONE GLEN RD	43-026-013-000-0000	3504.81
1770	HAWKINS EUGENE SCOTT JR	1740 STONEY CREEK RD	43-026-054-000-0000	4147.46
1771	BIANCHI VINCENT BIANCHI MONA FERRER	CAMP RILLY RD	43-028-006-000-0000	3856.73
1772	MILLER GUY W	481 FROG HOLLOW RD	43-035-047-001-0001	303.87
1773	MATURO WILLIAM A MATURO CYNTHIA L	1620 FISHING CREEK VALLEY	43-036-040-000-0000	9337.75
1774	COYNE CRAIG J COYNE KIMBERLY A	1621 POTATO VALLEY RD	43-036-048-000-0000	3057.71
1775	MATURO WILLIAM A MATURO CYNTHIA L	1610 FISHING CREEK VALLEY	43-036-054-000-0000	1896.94
1776	ROLLINS DAVID L ROLLINS MABEL J	2320 FISHING CREEK VLY RD	43-036-120-000-0000	2048.10
1777	LAWYER MICHAEL A	3244 FISHING CREEK VALLEY	43-037-026-001-0001	2273.88
1778	MARTIN RICK ALLEN	FISHING CREEK VALLEY	43-040-094-000-0000	3873.11
1779	SHOLTS CHARLYNN	599 BLUE MOUNTAIN PKWY	43-041-015-000-0000	17240.63
1780	DEIMLER CLAIR A DEIMLER GENEVA E	510 LESENTIER LN	43-041-021-000-0000	7379.89
1781	HALL JACOB M	FISHING CREEK VALLEY	43-041-053-000-0000	4601.43
1782	WEAVER LEROY H WEAVER AUDREY	FISHING CREEK VALLEY	43-042-013-000-0000	1706.68
1783	FOGARTY STEPHEN J	FISHING CREEK VALLEY	43-042-021-000-0000	249.88
<u>MIFFLIN TWP.</u>				
1784	STOLTZFOOS ELAM JR STOLTZFOOS SUSAN E	3903 SHIPPEN DAM RD	44-005-006-000-0000	12665.41
1785	FOSTER SHANE W	2967 ROUTE 25	44-009-027-000-0000	6908.35
<u>MILLERSBURG BORO</u>				
1786	RHOADS KIRBY E SR	255 UNION ST	45-003-034-000-0000	5333.84
1787	REINHARD THOMAS H V REINHARD TONYA L	698 CENTER ST	45-007-014-000-0000	3888.92
1788	FORD CATHERINE I	747 STATE ST	45-008-046-000-0000	4594.80
1789	UPPER DAUPHIN ENTERPRISES INCORPORATED	UNION ST	45-009-021-000-0000	902.99
1790	UPPER DAUPHIN ENTERPRISES INCORPORATED	UNION ST	45-009-022-000-0000	902.99
1791	OAKES STEVEN E MORTENSEN RACHEL M	RIDGEWOOD DR L28	45-011-043-000-0000	7360.81
1792	GROSSER TIMOTHY GROSSER MARLIN H	130 UNION ST	45-013-002-000-0000	1162.49

Sale No.	Owner or Reputed Owner	Description	Parcel No.	Approximate Upset Price
1793	GROSSER TIMOTHY			
1794	GROSSER MARLIN H	130 UNION ST	45 -013 -002 -001 -0001	1152.32
	YEAGER RADNOLPH			
1795	SHAFFER YEAGER LUANN	UNION ST	45 -016 -019 -000 -0000	359.05
	MOYER CHRISTI L			
1796	MOYER JAMES R	160 PINE ST	45 -018 -009 -000 -0000	1830.10
1797	RIEDEL CINDY L	LEBO ST L6	46 -006 -038 -000 -0000	5497.11
	RHOADES KIREY E			
1798	RHOADES KATHLEEN M	111 NORTH ST	46 -011 -031 -000 -0000	4083.68
	BAKER JAMES L			
	BAKER ANN L	415 MARKET ST	46 -012 -020 -000 -0000	2386.98
1799	WITMER DAVID J	283 MOORE ST	46 -013 -010 -000 -0000	2103.08
1800	KOPPENHAVER MARK A			
	KOPPENHAVER SHERRY J	431 NORTH ST	46 -020 -006 -000 -0000	5069.97
<u>PAXTANG BORO</u>				
1801	PATMOS CORPORATION	539 PARK TER	47 -001 -047 -000 -0000	14393.36
1802	EWELL GRETA J	115 N 31ST ST	47 -010 -009 -000 -0000	18896.99
1803	SHOEMAKER JAMES G	QUEEN ST	47 -015 -022 -000 -0000	1988.71
1804	SMITH CAROL ANN	3512 MONTOUR ST	47 -021 -020 -000 -0000	8637.57
1805	REEVES JUSTIN V	2907 DERRY ST	47 -034 -004 -000 -0000	7030.68
1806	SCOTT PURCEL V	3007 DERRY ST	47 -034 -018 -000 -0000	8032.27
<u>PENBROOK BORO</u>				
1807	DAWSON LISA A	2520 WALNUT ST	48 -005 -020 -000 -0000	3517.90
1808	DORSEY HUGH P			
	DORSEY SHARON L	2648 WALNUT ST	49 -006 -027 -000 -0000	16231.24
1809	DUFFY WOOLFORK DIANE	2457 DOUGLAS ST	49 -012 -030 -000 -0000	1657.85
1810	RODRIGUEZ CARMEN L	2633 CANBY ST	49 -014 -004 -000 -0000	7375.87
1811	HARO PHILLIP A	2838 WALNUT ST	50 -006 -025 -000 -0000	5008.31
1812	SHANK DAVID M			
	PALADINO VALERIE A	3007 ELM ST	50 -010 -006 -000 -0000	11817.44
1813	HOLEVAS THOMAS G	310 S 26TH ST	51 -009 -012 -000 -0000	2488.56
1814	IRELAND ALBERT M			
	IRELAND JEAN D	2709 BUTLER ST	51 -010 -004 -000 -0000	7039.33
1815	HARMON WILLIE J JR	2727 BUTLER ST	51 -010 -012 -000 -0000	9124.93
1816	DAILEY TIMOTHY	650 S 28TH ST	51 -017 -011 -000 -0000	18950.83
1817	TELENDA MICHAEL C	2312 HOFFER ST	51 -020 -006 -000 -0000	8526.46
<u>REED TWP.</u>				
1818	BROWN JOANNA	ROUTE 22 322	52 -008 -013 -000 -0000	1918.29
<u>ROYALTON BORO</u>				
1819	DEARMOND MARK D	108 CANAL ST	53 -001 -007 -001 -0001	1589.94
1820	FIELDS RICHARD J			
	FAHNESTOCK SHIRLEY M	226 STRASBURG ST	53 -001 -034 -000 -0000	2718.02
1821	BEERS WILLIAM H			
	BEERS GLORIA K	STRASBURG ST	53 -001 -035 -000 -0000	1471.19
1822	FIELDS RICHARD J			
	FAHNESTOCK SHIRLEY M	CANAL ST	53 -001 -066 -000 -0000	1471.19
1823	BEERS WILLIAM H			
	BEERS GLORIA K	CANAL ST	53 -001 -069 -000 -0000	1779.17
1824	BOLTON BETTY	MARKET ST	53 -002 -056 -000 -0000	1810.71
1825	BOLTON BETTY A	119 MARKET ST	53 -002 -056 -001 -0001	859.72
1826	RESH JOSEPH B	522 R WATER ST	53 -002 -082 -000 -0000	4873.25
1827	HENDERSON JOHN M			
	HENDERSON DONNA S	18 REAR MARKET ST	53 -002 -085 -000 -0000	5571.84
1828	BLASS RANDALL E	MARKET ST	53 -002 -092 -000 -0000	707.86
1829	BLASS RANDALL E	MARKET ST	53 -002 -093 -000 -0000	716.68
1830	BLASS RANDALL E	MARKET ST	53 -002 -094 -000 -0000	725.62
1831	CRUZE THOMAS	6 SHADY LAWN MHP	53 -002 -099 -006 -0011	641.88
1832	CLOUSER ROBERT J			
	CLOUSER JOAN E	ULRICH ST	54 -002 -085 -000 -0000	792.94
<u>RUSH TWP.</u>				
1833	MILLER ROCHELLE	885 CARSONVILLE RD	55 -001 -012 -000 -0000	4761.59
<u>SOUTH HANOVER TWP.</u>				
1834	LAUZON MICHELLE L	126 HANSHUE RD	56 -004 -017 -000 -0000	12437.56
1835	GUZY THOMAS P			
	GUZY BARBARA A	21 CHELTENHAM DR	56 -006 -114 -000 -0000	9551.59
1836	GIVLER JOYCE T	135E BROWNSTONE MHP	56 -007 -016 -007 -0047	689.70
1837	SCANDROL VALERIE	139 BROWNSTONE MHP	56 -007 -016 -008 -0075	2365.58
1838	BECKER RAY JR & BECKER KELLY	171 BROWNSTONE MHP	56 -007 -016 -018 -0020	809.30
1839	SCHELL GARY K			
	SCHELL M SUSAN	178 SHETLAND DR	56 -009 -035 -000 -0000	7140.91
1840	KREISER WILLIAM R			
	KREISER DONNA M	212 E CANAL ST	56 -009 -045 -000 -0000	7689.42
1841	BIANCHI RICHARD ANTHONY	73 PARKLEA DR	56 -015 -022 -000 -0000	6393.81
1842	YOUCH JOHN	27 GRANDVIEW RD	56 -018 -038 -000 -0000	1103.32
1843	WATT CHRISTINE A MARRIOTT	103 PEREGRINE LN	56 -020 -097 -000 -0000	18027.63

Sale No.	Owner or Reputed Owner	Description	Parcel No.	Approximate Upset Price
STEELTON BORO				
1844	WIEDEMAN KROSNNAR LISA M			
	KROSNNAR JOHN H	358 S 2ND ST	57-006-001-000-0000	5377.60
1845	KROSNNAR JOHN H			
	KROSNNAR LISA M WIEDEMAN	360 S 2ND ST	57-006-002-000-0000	5536.08
1846	REAVES DAVID	380 S 2ND ST	57-006-011-000-0000	5256.85
1847	TOMASIC VERA L			
	ACRI JEFFREY L	542 S 2ND ST	57-008-012-000-0000	5931.76
1848	BAYER PAULINE L	707 S FRONT ST	57-010-026-000-0000	4618.44
1849	ZERBE JAMES E			
	ZERBE DJUAN G	745 S FRONT ST	57-010-038-000-0000	5192.24
1850	KILE LARRY L & KILE ELSIE L			
	KILE DILLE CORA V	2551 S 3RD ST	57-023-017-000-0000	5802.21
1851	MAHAFFEY JUSTIN R			
	MAHAFFEY NATALIE A	S 3RD ST	57-026-003-000-0000	1837.80
1852	MRAKOVICH SHANE A			
	MRAKOVICH ANDREA	2701 S FRONT ST	57-027-019-000-0000	62537.06
1853	KROSNNAR JOHN H			
	WIEDEMAN KROSNNAR LISA M	2705 S FRONT ST	57-027-030-000-0000	21756.94
1854	SALAM AYAL	362 S FRONT ST	57-028-001-000-0000	8822.34
1855	WRIGHT MAXINE	608 ST MARYS DR	57-031-017-000-0000	5848.72
1856	SWEET VICKI MAE	100 S HIGHLAND ST	57-032-001-000-0000	6402.74
1857	KEIM BRAD R	324 S 7TH ST	58-002-023-000-0000	8328.90
1858	SPINK MARLIN	421 SWATARA ST	58-003-004-000-0000	4343.46
1859	BAUMGARTNER CHARLES D			
	BAUMGARTNER MARIA Q	417 CATHERINE ST	58-004-040-000-0000	5627.46
1860	LEWIS DEREK E			
	LEWIS HARA H	121 S 4TH ST	58-006-020-000-0000	4950.43
1861	MOHN LORI A	321 S 4TH ST	58-008-005-000-0000	1729.21
1862	MOHN LORI A	S 4TH ST	58-008-035-000-0000	1516.13
1863	MITCHELL DOROTHY M	ELM ST	58-009-013-000-0000	2229.93
1864	CHURCH OF GOD OF PROPHECY			
	HARRISBURG STEELTON			
	INCORPORAT	165 S 2ND ST	58-009-043-000-0000	451.70
1865	HEADEN PAUL	185 S 2ND ST	58-009-049-000-0000	4388.10
1866	SANCHEZ WALTER E			
	SANCHEZ KATHY A	339 S 3RD ST	58-011-018-000-0000	4932.74
1867	RICHARDS EUGENE T	351 S 2ND ST	58-011-043-000-0000	5363.56
1868	DANIELS WILLIE R			
	DANIELS MATILDA	164 S 2ND ST	58-012-022-000-0000	7824.04
1869	BOULWARE ROBERT K			
	BOULWARE ADELAIDE D	180 S 2ND ST	58-012-027-000-0000	11140.12
1870	PROFESSIONAL PROPERTY			
	MANAGEMENT INCORPORATED	193 S FRONT ST	58-012-053-000-0000	15820.06
1871	PROFESSIONAL PROPERTY			
	MANAGEMENT OF HARRISBURG	SWATARA ST L102 103	58-012-054-000-0000	3722.10
1872	SALGADO ANGEL M	266 S 2ND ST	58-013-015-000-0000	1465.70
1873	CROSS JEFFREY R			
	CROSS MARGARET A	355 S FRONT ST	58-014-043-000-0000	8771.33
1874	HOUSE HARRY W JR	605 RIDGE ST	59-001-025-000-0000	4844.36
1875	HOUSE HARRY W JR	RIDGE ST	59-001-026-000-0000	1352.40
1876	MILES CHRISTOPHER S	514 RIDGE ST	59-001-029-000-0000	5262.73
1877	ANDERSON KAREN E			
	ANDERSON MARLON V	RIDGE ST	59-001-039-000-0000	516.24
1878	JENKINS THOMAS S			
	JENKINS CLARA E	340 LINCOLN ST	59-003-012-000-0000	5086.38
1879	WRIGHT ROBERT M SR			
	WRIGHT JANNETTE	327 RIDGE ST	59-003-032-000-0000	4790.11
1880	HOUSE HARRY JR	312 RIDGE ST	59-003-037-000-0000	308.59
1881	HOUSE HARRY JR	314 RIDGE ST	59-003-038-000-0000	294.57
1882	HOUSE HARRY W JR	316 RIDGE ST	59-003-039-000-0000	294.57
1883	MADDOX KEVIN MICHAEL	320 RIDGE ST	59-003-040-000-0000	5495.01
1884	PHINNEY CARLA E	RIDGE ST	59-003-042-000-0000	977.99
1885	PHINNEY CARLA E	348 RIDGE ST	59-003-044-000-0000	7716.82
1886	HOUSE HARRY W JR	319 ADAMS ST	59-003-066-000-0000	365.09
1887	HOUSE HARRY W JR	413 ADAMS ST	59-003-067-000-0000	365.09
1888	CHAPMAN DENNIS H JR			
	CHAPMAN BONNIE M	352 RIDGE ST	59-003-068-000-0000	1975.99
1889	SMITH VIRGINIA	232 RIDGE ST	59-006-021-000-0000	6372.36
1890	ALSTON DELORES C	173 ADAMS ST	59-007-033-000-0000	4723.84
1891	HAS DANIEL J	176 ADAMS ST	59-007-044-000-0000	6412.52
1892	BEADEN CORNELIUS S	300 BAILEY ST	59-007-048-000-0000	3226.17
1893	GILLIS IRENE B & KIMBERLY B			
	BEATTY THERESA	142 LINCOLN ST	59-008-009-000-0000	11885.96
1894	SPIZZIRRI ROBERT J			
	SPIZZIRRI MITZI L	329 POPLAR ST	59-011-066-000-0000	6301.72
1895	FENN ROBERT W	327 POPLAR ST	59-011-067-000-0000	2943.07
1896	ROLLER DAVID			
	ROLLER DEBRA	238 PINE ST	59-012-026-000-0000	2782.12
1897	REBOK MICHAEL A	31 S 2ND ST	59-014-004-000-0000	7662.20
1898	SOULLIARD EARL E SR			
	SOULLIARD ANNA M	47 S 2ND ST	59-014-008-000-0000	7689.72
1899	ZHIGUN BORIS	117 WALNUT ST	59-014-021-000-0000	2644.37
1900	MARENENC STEPHEN E			
	MARENENC KAREN L	229 WALNUT ST	59-014-053-000-0000	8493.64
1901	RANDOLPH THOMPSON E	242 N 2ND ST	59-015-003-000-0000	3865.43

Sale No.	Owner or Reputed Owner	Description	Parcel No.	Approximate Upset Price
1902	HUNT LEE T			
	HUNT APRIL D	231 N FRONT ST	59 -015 -020 -000 -0000	9709.88
1903	POTAMI SAMUEL J			
	POTAMI KATHERINE R	104 N 2ND ST	59 -016 -015 -000 -0000	4588.86
1904	PAREDES HERNAN	159 N FRONT ST	59 -016 -022 -000 -0000	6940.27
1905	CLAUDIO CAMELO J	145 N FRONT ST	59 -016 -025 -000 -0000	19039.88
1906	DRAGOVAN ANTHONY S	34 N 2ND ST	59 -017 -006 -000 -0000	5299.25
1907	CHACON JOSE L			
	LAMP CHACON LISA K	41 N FRONT ST	59 -017 -020 -000 -0000	9196.56
1908	JACKSON ROBERT M	19 WALNUT ST	59 -018 -013 -000 -0000	3705.13
1909	JOHNSON CARL M			
	JOHNSON CHICHA M	529 LINCOLN ST	60 -001 -025 -000 -0000	3149.45
1910	VAUGHN ROOSEVELT	413 BESSEMER ST	60 -002 -009 -000 -0000	5394.47
1911	HENRY JAMES E JR			
	FLEMING- HENRY TAKISHA	350 BESSEMER ST	60 -003 -026 -000 -0000	6082.35
1912	HAMILTON DENISE			
	HAMILTON DARRELL	329 LINCOLN ST	60 -003 -035 -000 -0000	4513.10
1913	COLBERT TERENCE J	343 LINCOLN ST	60 -003 -039 -000 -0000	4220.65
1914	LAWSON MIDDLETON RENITA LYNNET	424 N HARRISBURG ST	60 -004 -005 -000 -0000	3467.05
1915	MASONIC HALL ASSOCIATES INCORPORATED	410 N HARRISBURG ST	60 -004 -010 -000 -0000	10384.65
1916	BRUNSON MURRAY DAMALI	604 S 3RD ST	60 -007 -018 -000 -0000	3509.70
1917	BARAJAS JOAQUIN JR			
	BARAJAS ELIZABETH	101 LINCOLN ST	60 -010 -008 -000 -0000	5591.22
1918	BROWN CALVIN			
	BROWN NORA	664 N 2ND ST	60 -013 -016 -000 -0000	10308.51
1919	TATE DOROTHY T			
	TATE JAMES N	N FRONT ST	60 -016 -016 -000 -0000	788.46
1920	TATE DOROTHY T			
	TATE JAMES N	704 N FRONT ST	60 -016 -017 -000 -0000	19802.26
1921	TATE JAMES N	NORTH OF FRONT ST	60 -016 -018 -000 -0000	514.66
1922	TATE JAMES N	SOUTH OF FRONT ST	60 -016 -019 -000 -0000	2051.06
1923	TATE DOROTHY W			
	TATE JAMES N	650 N FRONT ST	60 -017 -011 -000 -0000	9975.93
1924	SPOTTS CLAYTON E			
	SPOOTS JOSHUA C	526 N FRONT ST	60 -018 -025 -000 -0000	4302.66
1925	BESIC JOHN S			
	BESIC CYNTHIA M	514 N FRONT ST	60 -018 -031 -000 -0000	4759.49
1926	SPOTTS CLAYTON E			
	SPOTTS JOSHUA C	REAR FRONT ST L526A	60 -018 -043 -000 -0000	586.79
1927	LONG STEPHEN			
	LONG SUSAN	CANAL AL	61 -001 -001 -000 -0000	431.05
<u>SUSQUEHANNA TWP.</u>				
1928	GOLDSTEIN ALAN	4738 TUSCARORA ST	62 -002 -087 -000 -0000	4237.39
1929	BRADLEY ELIZABETH L	149 LUCKNOW RD	62 -008 -117 -000 -0000	4001.25
1930	LAMONOFF MORRIS			
	LAMONOFF AUDREY E	4112 GREEN CT	62 -008 -164 -000 -0000	9261.48
1931	WIEDL ANTHONY J			
	WIEDL CYNTHIA A	4102 GREEN CT	62 -008 -167 -000 -0000	6784.70
1932	CGO & S CORPORATION	2801 OLD POST RD	62 -013 -155 -000 -0000	32468.44
1933	HOSKINS MARSHALL			
	HOSKINS JULIA TRUSTEE	3885 N 6TH ST	62 -015 -055 -000 -0000	6277.72
1934	PAYNE MARGARET			
	REICHERT CLEVELAND	3839 N 6TH ST	62 -015 -071 -000 -0000	5478.67
1935	DOUGHERTY ROBERT			
	FILIPPPELLI FRANCIS	3912 DURHAM RD	62 -015 -171 -000 -0000	6428.77
1936	SHOEMAKER GEORGE V	3908 DURHAM RD	62 -015 -172 -000 -0000	5455.84
1937	WEIDMAN TERRI LEE			
	MOORE EUGENE C	3662 N 3RD ST	62 -016 -139 -000 -0000	5058.18
1938	WEABER SHEILA A	3611 N 6TH ST	62 -018 -005 -000 -0000	4986.80
1939	BULLETT DONNA J	3419 N 6TH ST	62 -018 -028 -000 -0000	6100.40
1940	KAUTZ PATRICIA A			
	CALLAIS JASON P	3397 N 4TH ST	62 -018 -128 -000 -0000	4932.25
1941	POZOIC STEPHEN R	SHUTT MILL RD L3&4	62 -019 -035 -000 -0000	5826.74
1942	HANNA WM M			
	HANNA LONITA J	3008 ROSE HILL RD	62 -020 -005 -000 -0000	11008.01
1943	KANOFF VIOLET	2809 IONOFF RD	62 -021 -046 -000 -0000	13580.32
1944	BUSER GEORGE W			
	BUSER ADELIA	W KOHN RD	62 -022 -019 -000 -0000	568.56
1945	BUSER GEORGE W			
	BUSER ADELIA	W KOHN RD	62 -022 -020 -000 -0000	552.46
1946	MILLENIUM NEIGHBORHOOD CHURCH	HERR ST	62 -026 -027 -000 -0000	25634.40
1947	BETHEL AFRICAN METHODIST EPISCOPAL CHURCH OF HARRISBURG	SUN DR L18A	62 -026 -042 -000 -0000	33505.81
1948	BANKS JAMES			
	BANKS DOROTHY	2020 FRANKLIN AV	62 -027 -029 -000 -0000	3520.47
1949	MCLEAN RHONDA	FRANKLIN ST	62 -027 -034 -000 -0000	1419.15
1950	WILLIAMS MARSHA	FRANKLIN AV	62 -027 -038 -000 -0000	1320.63
1951	WILLIAMS MARSHA	1911 FRANKLIN AV	62 -027 -039 -000 -0000	3828.93
1952	FRANKLIN CHARLES A JR RALPH C			
	FRANKLIN SL DM WINFIELD TERRI	1311 N 21ST ST	62 -027 -049 -000 -0000	10327.13

Sale No.	Owner or Reputed Owner	Description	Parcel No.	Approximate Upset Price
1953	ALSTON JAMES SR			
1954	ALSTON BERNADETTE 100 SOUTH DEVELOPMENT CORPORAT	EDGEMONT RD BROWN ST	62-027-109-000-0000	1557.32
1955	FOLKS BARBARA	2125 CLAYTON AV	62-027-118-000-0000	1990.80
1956	FOLKS BARBARA	CLAYTON AV	62-027-136-000-0000	19185.35
1957	INGRAM CLETA	2130 COLUMBIA AV	62-027-137-000-0000	1316.23
1958	SESSOMS LINDA GERALDINE		62-027-151-000-0000	5446.31
1959	SHERER WALTER B JONES DANA E	2002 WAYNE AV	62-027-157-000-0000	4516.60
1960	JONES KAREN L	2101 COLUMBIA AV	62-027-161-000-0000	4097.95
1961	TR EDGEMONT GOSPEL MISSION EDGEMONT COMMUNITY IMP ASSOC	LOCUST LN 2400 OXFORD AV	62-029-005-000-0000	1163.68
1962	WINSTEAD HARRY E		62-029-024-000-0000	2465.02
1963	WINSTEAD FLORENCE N WINSTEAD HARRY E	OXFORD AV	62-029-025-000-0000	834.47
1964	WINSTEAD FLORENCE N BOWERS RICHARD F	OXFORD AV	62-029-026-000-0000	722.62
1965	BOWERS VERNA P	2620 GEORGE ST	62-029-087-000-0000	13907.91
1966	DANTZER SABRINA	27TH ST	62-029-133-000-0000	871.16
1967	ATWELL KERMIT T	N 28TH ST	62-029-140-000-0000	848.25
1968	ATWELL KERMIT T	224 N 28TH ST	62-029-141-000-0000	5843.82
1969	STEELE DELORES A MORRIS WINONA & ESTHER & CHARLEN YOUNG BRYAN & FRANKLIN CAROLIN	2305 CLAYTON AV 2419 COLUMBIA AV 2400 WAYNE AV CLAYTON AV	62-029-177-000-0000 62-029-204-000-0000 62-029-210-000-0000 62-029-216-000-0000	7995.61 4995.90 599.07 985.85
1970	DUNCAN KATHERINE			
1971	POWELL OTIS D			
1972	FOSTER TERRELL J & ROBERT T JOHNSON GILBERT	1714 GLENSIDE DR 1708 GLENSIDE DR	62-030-010-000-0000 62-030-013-000-0000	7931.64 3859.82
1973	PHAM MARILYN K	1730 EVERGREEN RD	62-030-147-000-0000	5339.33
1974	TRADER BROWN FOUNTAINE A	1720 EVERGREEN RD	62-030-152-000-0000	5534.45
1975	MADDEN JOHN T	1713 EVERGREEN RD	62-030-170-000-0000	7235.42
1976	ANDERSON DAPHNE S			
1977	BURTON ERIC L			
1978	BURTON MONIQUE F	3214 CLOVERFIELD RD	62-031-021-000-0000	3927.32
1979	MORA GRACE	3315 TRINITY RD	62-031-193-000-0000	7527.60
1980	BRIZANT INCORPORATED	3914 WALNUT ST	62-032-157-000-0000	15476.83
1981	HOKE M JANET	3824 LOCUST LN	62-032-237-000-0000	16169.93
1982	DAKIN ELLEN SMITH	26 DECKERT RD	62-033-103-013-0030	624.51
1983	HERR TRACY	24 DECKERT RD	62-033-103-014-0013	844.57
1984	KLINKE CRAIG	3590 MARSHFIELD RD	62-033-103-047-0064	226.77
1985	LEWIS HOWARD L JR PATTON LEE A	PROGRESS AV 3403 WALNUT ST	62-033-212-000-0000 62-035-006-000-0000	452.67 12163.82
1986	PATTON SUE A			
1987	NATALE MEREDITH ANGELA M	111 REDWOOD ST	62-035-051-000-0000	8739.79
1988	YODER MAXINE L	127 SHELL ST	62-035-085-000-0000	8110.59
1989	MILLER JEANNINE H LAHR DENNIS R	233 S 31ST ST	62-037-198-000-0000	34533.37
1990	LAHR DENNIS R LAHR PATRICIA A	HIGH ST	62-039-081-000-0000	2780.26
1991	LAHR DENNIS R LAHR PATRICIA A	3507 HIGH ST	62-039-082-000-0000	5057.08
1992	LAHR DENNIS R LAHR PATRICIA A	3517 HIGH ST	62-039-083-000-0000	6842.15
1993	LAHR DENNIS R LAHR PATRICIA A	HIGH ST	62-039-122-000-0000	508.06
1994	LAHR DENNIS R LAHR PATRICIA A	HIGH ST	62-039-123-000-0000	508.06
1995	LAHR DENNIS R LAHR PATRICIA A	HIGH ST	62-039-125-000-0000	430.20
1996	SMITH CHRISTAL L SMITH KENNETH G	HIGH ST 3974 SUNNYCREST DR	62-039-145-000-0000 62-040-013-000-0000	471.12 5613.79
1997	BANKS VICKI L	2230 BOAS ST	62-041-059-000-0000	5112.77
1998	BRUCKHART THOMAS C	2045 BRIGGS ST	62-041-131-000-0000	4634.86
1999	HERZING TIMOTHY D	2117 WALNUT ST	62-041-156-000-0000	13965.31
2000	BURNETT JESSIE JR KRATOSKY EDWIN J	PARKWAY BLVD 1105 PROSPECT RD	62-041-179-000-0000 62-044-022-000-0000	1475.21 8423.30
2001	KRATOSKY BETH A			
2002	BURNETT JESSIE JR	PHILADELPHIA AV	62-044-070-000-0000	642.19
2003	MARSHALL TREVIS C	3518 EUCLID AV	62-044-094-000-0000	2179.91
2004	CARUSO LAURA J	EUCLID AV	62-044-097-000-0000	1778.75
2005	CARUSO TERRY F CARUSO LAURA J	EUCLID AV	62-044-099-000-0000	1762.42
2006	MATTER JON W MATTER CAROL A	3805 SHEFFIELD LN	62-045-014-000-0000	15612.27
2007	BROWN ELMER B BROWN BETTY R			
2008	BROWN BETTY R	3401 HILLCREST RD	62-047-001-000-0000	7391.62
2009	PHILLIPS LUCILLE GRANT CLAYBON	2345 THORNTON RD	62-048-037-000-0000	6911.73
2010	GRANT PAULINE E KISH CHARLES M JR KISH MERRY ANN L	3620 TUDOR DR 3736 TUDOR DR	62-050-067-000-0000 62-050-081-000-0000	9489.93 5367.77

Sale No.	Owner or Reputed Owner	Description	Parcel No.	Approximate Upset Price
2011	AFRICAN METHODIST EPISCOPAL ZION CHURCH IN AMERICA	3220 LINDEN PKWY	62-051-068-000-0000	15263.05
2012	NEVE GIUSEPPE NEVE DEBBIE	2009 CHEVY CHASE DR	62-052-134-000-0000	11517.08
2013	KVITKA RICHARD A KVITKA NANCY	4536 CUSTER TER	62-053-020-000-0000	14272.77
2014	JOHNSON MICHAEL L JR DUBOSE ADRIAN	1637 PEBBLEBROOK LN	62-059-036-000-0000	9338.24
2015	WATERS DAVID J WATERS JOYCE M	1516 DOGWOOD DR	62-059-113-000-0000	7247.75
2016	HAUPT ANN H	1504 DOGWOOD DR	62-059-116-000-0000	8791.39
2017	DRENNING CHARLES E DRENNING MARY ANNE	4713 LAUREL RIDGE DR	62-060-258-000-0000	4734.43
2018	READ GUY C	2159 SAINT CLAIR CT	62-064-150-000-0000	9641.31
2019	HENNING W SCOTT	1972 DEER PATH RD	62-065-065-000-0000	6398.74
2020	GUNNETT GEORGE W JR	2845 OAKWOOD DR	62-070-026-000-0000	14528.92
2021	CHASE FINESSE	2802 OAKWOOD DR	62-070-051-000-0000	14023.80
2022	BELL DEBORAH A	2440 ASPEN WY	62-071-073-000-0000	7431.32
2023	DEMORE DANA L DEMORE DARLENE L	2105 NORTH VIEW LN	62-077-004-000-0000	20737.24
2024	HENNING W SCOTT	205 N TIMBER CT	62-083-028-000-0000	3263.88
2025	HORVATH SHAWN M HORVATH CHERYL L	117 HUNTERS RIDGE DR	62-083-056-000-0000	9446.16
2026	LEWIS GEORGE W	231 N TIMBER VIEW DR	62-087-017-000-0000	12080.01
2027	BENZING DANIEL P	278 SADDLE RIDGE DR	62-087-175-000-0000	3141.32
SWATARA TWP.				
2028	LAUVER DOUGLAS R	3725 OLD TOWNSHIP RD	63-002-005-000-0000	9530.16
2029	BERNARD LYNN R	3863 ELDER RD	63-003-068-000-0000	9625.92
2030	BUGHMAN H ROBERT JR	3747 MONTGOUR ST	63-004-075-000-0000	5895.90
2031	DRUPP FRANCES A	201 LITHER PL	63-005-056-000-0000	11457.06
2032	KEISLING KAREN L	3717 RUTHERFORD ST	63-006-036-000-0000	4728.58
2033	ROYER RAYMOND R	3723 RUTHERFORD ST	63-006-038-000-0000	4260.25
2034	MCLANE BARBARA J	3776 DERRY ST	63-006-132-000-0000	5452.81
2035	SMITH WILLIAM T	3749 DERRY ST	63-008-026-000-0000	2735.21
2036	WILSON FRANCES E	304 N 48TH ST	63-010-037-000-0000	8344.11
2037	PROFESSIONAL PROPERTY MANAGEMENT INCORPORATED	110 N 45TH ST	63-013-037-000-0000	3710.50
2038	BOLLINGER KENNETH S	131 S 48TH ST	63-014-097-000-0000	25657.99
2039	DEAN SUSAN R	371 N 61ST ST	63-016-047-000-0000	6867.79
2040	POPIK WILLIAM J POPIK PATRICIA A	6260 BEDFORD ST	63-016-091-000-0000	7055.37
2041	HOMRIGHAUSEN RICHARD S HOMRIGHAUSEN TAMMY L	6270 HUNTINGDON ST	63-017-061-000-0000	2107.79
2042	MARKS SAMUEL E MARKS CONNIE L	6340 HUNTINGDON ST	63-017-067-000-0000	7117.00
2043	FAR TIME INVESTORS	6226 DERRY ST	63-017-102-000-0000	4430.28
2044	ROKSANDIC GEORGE T ROKSANDIC BETTY J	6390 DERRY ST	63-017-158-000-0000	4349.08
2045	ROKSANDIC GEORGE T ROKSANDIC BETTY J	6340 DERRY ST	63-017-182-000-0000	28325.59
2046	WESTYS VILLAGE INC	EVELYN ST	63-018-008-000-0000	38746.49
2047	VALENTI CATHERINE ORTIZ JAMES	6520 JEFFERSON ST	63-018-037-000-0000	6259.32
2048	WESTYS VILLAGE INC	6635 EVELYN ST	63-018-049-000-0000	49112.62
2049	WESTHAFFER STEVE E JEFFERSON ST	63	018 058-000-00001250.25	
2050	WESTHAFFER STEVE E	425 PEAR AV	63-019-001-000-0000	2189.83
2051	LINDWAY RICHARD	6751 HUNTINGDON ST	63-021-141-000-0000	6862.51
2052	BRESKI RICHARD L	8001 GRAYSON RD	63-023-068-000-0000	6329.25
2053	BRESKI RICHARD L	8001 GRAYSON RD	63-023-074-000-0000	7697.73
2054	BRESKI RICHARD L	GRAYSON RD L3	63-023-075-000-0000	2286.48
2055	BRESKI RICHARD L	GRAYSON RD L4	63-023-076-000-0000	2037.80
2056	BRESKI RICHARD L	GRAYSON RD L5	63-023-077-000-0000	1835.53
2057	BIRD HILL FARMS INCORPORATED	4250 CHAMBERS HILL RD	63-027-028-000-0000	28093.73
2058	HARRIMAN BARRY L	837 QUEEN ST	63-028-041-000-0000	7065.35
2059	RAMSEY PAUL I RAMSEY ETHEL M	1040 ORANGE ST	63-028-066-000-0000	10072.67
2060	HILL GALE M	1002 2ND AV	63-029-078-000-0000	3658.59
2061	HILL GALE M	1004 2ND AV	63-029-079-000-0000	6277.32
2062	ELLIOTT ADAM S ELLIOTT HILDA L	1122 HIGHLAND ST	63-030-019-000-0000	10678.29
2063	PRATHER ANNA R	1018 HIGHLAND ST	63-030-032-000-0000	3649.46
2064	CORCORAN PROPERTIES LP	4120 SWATARA DR	63-031-061-000-0000	47617.03
2065	MARTINEZ SAMUEL MARTINEZ DOVE L	23 N HARRISBURG ST	63-032-038-000-0000	4671.79
2066	WARNER SUSAN M	1266 MAIN ST	63-033-027-000-0000	12737.10
2067	FREEMAN VINCENT J FREEMAN ELISE A	SUMMIT ST	63-033-047-000-0000	7329.45
2068	GRUBIC FRANK P GRUBIC GLORIA J	1182 MAIN ST	63-034-054-000-0000	14591.77
2069	DUFF MICHAEL J	1310 HIGHLAND ST	63-034-061-000-0000	6081.46
2070	KISHBAUGH MICHAEL	650 KECKLER DR	63-036-050-000-0000	9892.94
2071	JOHNSON DARIUS JOHNSON AMMA	722 FELTY DR	63-040-130-000-0000	9858.67

Sale No.	Owner or Reputed Owner	Description	Parcel No.	Approximate Upset Price
2072	HART RICHARD P JR			
	HART NANCIE J	HARRISON ST	63-044-017-000-0000	2162.09
2073	SIMS LOUIS			
	SIMS ERMA	2ND ST	63-046-002-000-0000	2659.72
2074	GALINAU THOMAS J	794 MOHN ST	63-049-051-000-0000	37652.34
2075	RADOVICH RADA	830 MOHN ST	63-049-061-000-0000	4235.64
2076	SALERNO MARCIA ANN	10 FRANCIS ST	63-051-009-000-0000	4222.41
2077	MESARIC STEPHEN J	510 HIGHLAND ST	63-051-020-000-0000	5091.84
2078	DOLINAR ANTHONY J			
	DOLINAR JACQUELYN	60 FRANCIS ST	63-051-065-000-0000	6015.04
2079	WIEST GLENN A			
	WIEST MARGARET E	566 HIGHLAND ST	63-052-007-000-0000	9505.86
2080	FREDERICK TERRY O			
	FREDERICK BARBARA M	684 HIGHLAND ST	63-052-025-000-0000	14653.27
2081	WRIGHT JOHN J	582 2ND ST	63-052-057-000-0000	2740.76
2082	FAIGE MARCUS			
	FAIGE PAULINE	387 POPLAR AL	63-054-047-000-0000	1478.17
2083	BARAJAS JOAQUIN JR	516 MONROE ST	63-054-048-000-0000	5367.44
2084	MITCHELL DONNA K	504 MONROE ST	63-054-050-000-0000	3116.27
2085	COOPER GWAYNE			
	JACKSON LAURA P	480 MAIN ST	63-056-032-000-0000	10280.98
2086	ROLLER HARRY S JR			
	ROLLER BARBARA L	410 CHAMBERS ST	63-056-047-000-0000	14674.91
2087	KEELER DAVID R	719 HIGH ST	63-057-119-000-0000	3063.56
2088	BRESKI RICHARD L	1020 CHURCH ST	63-060-003-000-0000	6562.23
2089	BRESKI RICHARD L	BEALE ST	63-060-025-000-0000	817.19
2090	BRANCH ALBERT			
	BRANCH JEAN	WATER & BEALE ST	63-060-089-000-0000	1705.51
2091	TOLAND SHEILA C	CHESTNUT ST	63-060-090-000-0000	1017.65
2092	BRANCH ALBERT G			
	BRANCH JEAN A	REAR WATER ST	63-060-102-000-0000	1223.59
2093	BENNETT HARRY J JR	1028 PENN ST	63-061-050-000-0000	4207.48
2094	SHOOP MICHAEL A			
	SHOOP MARY E	1026 PENN ST	63-061-051-000-0000	4552.18
2095	TROUP JOHN H III			
	TROUP EVA MARIE	1271 EISENHOWER BLVD	63-062-081-000-0000	24086.32
2096	GUTSCHMIDT MICHAEL DAVID & JOHN			
	PLATT DAVIT	STUCKERS ISLAND	63-064-006-000-0000	1694.69
2097	HEISEY DAVID R	841 LARK DR	63-076-142-000-0000	3569.82
2098	PEREZ ERIC	630 MORNINGSIDE WY	63-080-043-000-0000	7564.33
2099	LEWIS MICHAEL C			
	LEWIS GAY M	1311 LONE PINE CT	63-080-052-000-0000	13043.63
2100	JONES JAMES T			
	JONES KELLY L	715 LINDENWOOD LN	63-080-064-000-0000	3356.55
2101	WHITE ROBERT A			
	MARKS TRACIE A	6200 MIFFLIN AV	63-081-029-000-0000	6593.81
2102	SCHMITT DONNA D	554 KELKER ST	63-085-007-000-0000	9335.00
2103	CHASE MAHLON R III			
	CHASE SHERON T	480 KELKER ST	63-085-029-000-0000	7211.68
<u>PILLOW BORO</u>				
2104	SMITH THOMASJ			
	SMITH JUDYANN	206 W MARKET ST	64-002-032-000-0000	1447.82
2105	PASSMORE MARION SNYDER	CHESTNUT ST	64-003-022-000-0000	2450.31
<u>UPPER PAXTON TWP.</u>				
2106	WILBERT THOMAS E SR	WERT RD	65-014-011-001-0001	573.50
2107	PAUL ROBBIE D			
	PAUL MICHELE A	680 MIDDLE RD	65-017-044-000-0000	7890.09
2108	SCHORR ROBERT C SR			
	SCHORR ROBIN C	1371 BERRYSBURG RD	65-017-053-000-0000	11053.58
2109	SCHORR ROBERT C SR			
	SCHORR ROBIN C	1371 DEIBLER RD	65-017-054-000-0000	11675.98
2110	CHUBB TODD D	1189 BERRYSBURG RD	65-018-032-000-0000	2760.19
2111	CHUBB TODD D	1189 BERRYSBURG RD	65-018-033-000-0000	4789.07
2112	TRAVITZ DOROTHY	6 JUNCTION RD	65-021-009-006-0060	2585.60
2113	REINER CAROL	17 MIDLAND DR	65-021-009-017-0017	3093.37
2114	BROOKS RONALD			
	BROOKS WANDA	13 RAILWAY AV	65-021-009-130-1300	3866.06
2115	BOYER AARON P	2963 ROUTE 147	65-021-017-000-0000	3426.91
2116	ERDMAN LEWIS C G	503 BERRYSBURG RD	65-022-018-000-0000	19969.43
2117	NEIMAN SKIP			
	BANI TINA	10 BOLTONS MHP	65-027-027-010-0042	8799.76
2118	DUPLESSIE BEVERLY G	182 KLINGER RD	65-027-072-000-0000	10162.46
2119	DIGRISTINA JOSEPH			
	SCHREIBER TERRY L	177 SHIFFER MILL RD	65-027-090-000-0000	7392.11
2120	MCKINNON PAULINE R			
	MCKINNON STEVEN	KLINGER RD	65-027-092-000-0000	1695.31
2121	WEBSTER JAMIE A	207 2ND ST	65-029-062-000-0000	6800.25
2122	PETERS JOHN A			
	PETERS DARCUS F	212 PEARL ST	65-030-046-000-0000	4118.01
2123	ROTH EDWARD			
	TONOFF LYNDA D	214 PEARL ST	65-030-047-000-0000	5430.50
2124	SHOEMAKER GEORGE V	104 SPRUCE ST	65-030-058-000-0000	464.38

Sale No.	Owner or Reputed Owner	Description	Parcel No.	Approximate Upset Price
2125	BRETZ SCOTT C			
	KISSINGER SCOTT P	318 PEARL ST	65-030-060-000-0000	4668.32
2126	SNYDER THOMAS K			
	SNYDER CATHY A	CENTER ST	65-030-062-000-0000	6217.05
2127	MILLER ISAAC	93 LENKER MHP	65-031-017-093-0093	1037.04
2128	SHOMAKER GEORGE V	254 POWER COMPANY RD	65-032-012-000-0000	8652.36
2129	SNYDER THOMAS K			
	SNYDER CATHY A	240 SOUTH OF GOODLING RD	65-032-032-000-0000	5880.19
2130	SNYDER MICHAEL	2 SOUTH OF CENTER ST	65-032-065-001-0001	493.99
2131	YEAGER RANDOLPH			
	SHAFFER YEAGER LUANN	514 UNION ST	65-033-001-000-0000	8322.28
2132	WADE WAYNE W			
	WADE KATHY A	732 STATE ST	65-033-016-000-0000	8070.52
2133	ACKER THOMAS C			
	ACKER VALERIE L	1 WOODLAWN CT	65-033-094-001-0001	811.06
2134	BATES LARRY M			
	LAUDENSLAGER GINGER R	GLENWOOD ST L126 130	65-033-134-000-0000	1071.20
2135	BATES LARRY M			
	LAUDENSLAGER GINGER R	86 CHURCH STT	65-033-134-001-0001	512.23
2136	PLYLE MARLENE M	508 CHESTNUT ST	65-033-201-000-0000	2760.19
2137	TONOFF SAMANTHA L	1196 ROUTE 209	65-034-033-000-0000	4975.88
2138	SHIFFER HILDA M	1926 ROUTE 209	65-035-005-000-0000	9312.22
<u>WASHINGTON TWP.</u>				
2139	ERB DALE L JR	182 WOLFE RD	66-003-046-000-0000	8314.02
2140	STEELE WILLIAM E	151 CROSSROADS RD	66-005-009-000-0000	4821.03
2141	ROCK SCOTT L	SUNSHINE LN	66-005-034-000-0000	895.13
2142	LENKER ELWOOD F			
	LENKER CHARLOTTE A	7 SUNSET VIEW MHP	66-005-048-007-0019	953.76
2143	SHOMPER RICHARD L	SUNSHINE LN	66-005-049-000-0000	1892.77
2144	SHOMPER RICHARD L	SUNSHINE LN	66-005-050-000-0000	1957.24
2145	SNYDER DOUGLAS A	4869 ROUTE 209	66-008-028-000-0000	16857.23
2146	TSCHOPP ALBERT L			
	TSCHOPP BETTY J	5082 ROUTE 209	66-009-028-000-0000	8561.30
2147	TSCHOPP ALBERT L			
	TSCHOPP BETTY J	SOUTH OF ROUTE 209	66-009-040-000-0000	477.14
2148	WILBURN MATTHEW E			
	WILBURN SUE ELLEN	ROUTE 22035	66-009-116-000-0000	2097.08
2149	ROBERTUCCI ANDREW			
	ROBERTUCCI ESTHER	7 UPPER DAUPHIN MHP	66-012-067-007-0007	2582.01
2150	TSCHOPP ALBERT L			
	TSCHOPP BETTY J	SUMMIT BRANCH RAILRD	66-014-021-000-0000	290.74
2151	PREGENT THOMAS F			
	PREGENT LINDA A SULLIVAN	285 ROMBERGER RD	66-014-035-000-0000	5068.99
<u>WAYNE TWP.</u>				
2152	MEGONNELL GEORGE	1109 POWELLS VALLEY RD	67-005-114-001-0001	4540.43
2153	GOLDEN DALE E			
	MILLIKEN LORRAINE S	MATAMORAS RD L20	67-005-139-000-0000	3111.58
2154	GOLDEN DALE			
	GOLDEN LORRAINE S	1181 MATAMORIS RD	67-005-139-001-0001	1858.49
2155	DAWSON CONSTANCE L	SOUTH OF BACK RD	67-011-010-000-0000	11752.95
<u>WEST HANOVER TWP.</u>				
2156	ROXBURY JAMES	FISHING CREEK VALLEY	68-001-052-000-0000	1200.59
2157	MARTZ DEBRA L	7024 PINE RD	68-002-030-000-0000	6523.13
2158	GEIB STEVEN R	8057 FISHING CREEK VALLEY	68-005-017-000-0000	3470.93
2159	POZOIC STEPHEN R JR	7876 APPLEBY RD	68-005-026-000-0000	974.99
2160	POZOIC STEPHEN R JR	7876 APPLEBY RD	68-005-026-001-0001	814.72
2161	STONG ROBERT E JR			
	KILLINGER MICHELLE L	7221 SLEEPY HOLLOW RD	68-007-027-000-0000	2023.66
2162	ROXBURY JAMES	SLEEPY HOLLOW RD	68-007-030-000-0000	2792.13
2163	LEIBFRIED HARRY F	7317 SLEEPY HOLLOW RD	68-007-031-000-0000	1547.51
2164	LEIBFRIED HARRY	7317 SLEEPY HOLLOW RD	68-007-031-001-0001	7186.23
2165	EVANS RENAY	1340 HEMLOCK CT	68-007-083-009-0012	549.37
2166	SUHR DALE M			
	SUHR TRACI A	7345 APPALACHIAN TR	68-008-038-000-0000	8614.30
2167	SCHMIEDEL BRIAN E			
	SCHMIEDEL TAMMY	FERN RD LB 19	68-011-029-000-0000	1036.36
2168	SCHMIEDEL BRIAN E			
	SCHMIEDEL TAMMY	FERN RD LB1	68-011-035-000-0000	1191.23
2169	SCHMIEDEL BRIAN E			
	SCHMIEDEL TAMMY	FERN RD	68-011-042-000-0000	1049.23
2170	SNYDER KATHRYN M	1133 PIKETOWN RD	68-014-042-000-0000	6626.30
2171	MYERS MAX B JR			
	MYERS VICTORIA L	7808 KIWANIS RD	68-021-006-000-0000	17595.86
2172	FRANZ RICHARD N			
	FRANZ CHARME T	KIWANIS RD	68-021-020-000-0000	291.28
2173	FRANZ RICHARD N			
	FRANZ CHARME T	7813 KIWANIS RD	68-021-021-000-0000	14136.13
2174	TOPOS LASZLO	124 MANADA GLEN LN	68-024-092-000-0000	1490.85
2175	WEST HANOVER TOWNSHIP	HERSHEY RD L2	68-024-248-000-0000	991.02
2176	JACKSON CHARLES G			
	JACKSON SHERI K	7928 SLEPIAN ST	68-027-046-000-0000	1700.62

Sale No.	Owner or Reputed Owner	Description	Parcel No.	Approximate Upset Price
2177	HICKS ROBERT W	7180 JONESTOWN RD	68-029-030-000-0000	9280.52
2178	KOCH MARY LOUISE	252 LAWRENCE DR	68-030-116-000-0000	6326.29
2179	MARTIN KATHLEEN E	7547 LAKESIDE AV	68-031-015-000-0000	5630.15
2180	SWARTZ WILLIAM A JR TRUST	7612 WOODSIDE AV	68-031-052-000-0000	5609.03
2181	SFIDEL EDWARD P SFIDEL SANDRA M	DEVONSHIRE HEIGHTS R	68-037-028-000-0000	1373.17
2182	SFIDEL EDWARD P SFIDEL SANDRA M	7317 DEVONSHIRE HEIGHTS R	68-037-029-000-0000	5773.75
2183	MADDEN THOMAS M JR MADDEN ADRIENE E	7681 AYNLEE WY	68-046-034-000-0000	9417.67
2184	BERNECKER MURIEL M BERNECKER ANN M	379 SCHAFFNER DR	68-047-080-000-0000	3385.49
2185	SHERRICK AARON M HEINTZELMAN JESSICA L	7705 FORNEY WY	68-047-138-000-0000	3037.20

WICONISCO TWP.

2186	DONLEY RUSSELL E DONLEY SHERRI L	POTTSVILLE ST 1783 POTTSVILLE ST	69-004-004-000-0000 69-004-028-000-0000	4251.34 4069.28
2188	DONLEY RUSSELL E DONLEY SHERRI L	POTTSVILLE ST	69-004-048-000-0000	357.89
2189	LASH STEVEN M	324 POTTSVILLE ST	69-006-091-000-0000	1322.30
2190	KLINGER REBECCA L	400 POTTSVILLE ST	69-006-094-000-0000	4046.70
2191	RIEGEL MATTHEW W	301 POTTSVILLE ST	69-006-125-000-0000	2803.12
2192	CESSNA JAMES L JR CESSNA DONNA L	POTTSVILLE ST	69-006-130-000-0000	300.30
2193	CESSNA JAMES L JR CESSNA DONNA L	POTTSVILLE ST	69-006-131-000-0000	292.01
2194	CESSNA JAMES L JR CESSNA DONNA L	315 POTTSVILLE ST	69-006-132-000-0000	300.30
2195	CESSNA JAMES L JR CESSNA DONNA L	321 POTTSVILLE ST	69-006-133-000-0000	4031.83
2196	RESSLER M B EST MRS	411 POTTSVILLE ST	69-006-142-000-0000	1420.02
2197	MCCARVER MICHAEL	411 POTTSVILLE ST	69-006-142-001-0001	1448.86
2198	WETZEL CHESTER WETZEL GRACE	PLANE ST 414 WALNUT ST	69-006-157-000-0000 69-006-178-000-0000	2302.18 913.86
2199	OCHOA MANUEL J KOCHER MICHAEL E	714 MOUNTAIN ST	69-007-010-000-0000	2574.74
2200	KOCHER DONNA K DEIBERT ANNA G	213 WALNUT ST	69-009-007-000-0000	4019.74
2201	DEIBERT RANDY L RONALD D	219 WALNUT ST	69-009-011-000-0000	3017.94
2202	BARBERENA MARIA	210 OAK ST	69-009-030-000-0000	2391.44
2203	MILLER DIANE LYNN BARRY MILLER WILLIAM MEL	210 OAK ST	69-009-030-001-0001	796.13
2204	MILLER WILLIAM C/O BARRY DIANE LYNN	400 SOUTH ST	69-009-107-000-0000	3226.18
2205	PICKUP JENNIFER L EBERSOLE NORMAN	HARNER THOMAS E	69-009-140-000-0000	1845.81
2206	HARNER THOMAS E HARNER RUTH E	ARCH ST	69-009-141-000-0000	1832.26
2207	HARNER THOMAS E HARNER RUTH E	ARCH ST	69-009-141-000-0000	1832.26

WILLIAMSTOWN BORO

2208	DANIELS MARY L DANIELS BETTY SUE	107 E BROAD ST	70-001-002-000-0000	3099.81
2209	MEDELLIN MICHAEL	109 BROAD ST	70-001-003-000-0000	1670.72
2210	MEDELLIN MICHAEL A	111 BROAD ST	70-001-004-000-0000	4712.75
2211	STAKEM JAMES HULOCK CHARLENE R	126 E BROAD ST	70-001-025-000-0000	3064.25
2212	WEBB SAMUEL E	111 E MARKET ST	70-003-027-000-0000	4173.93
2213	HARNER THOMAS E HARNER RUTH E	213 TUNNEL ST	70-004-002-000-0000	2250.06
2214	COZZI JOHN V COZZI BRENDA L	235 VINE ST	70-004-015-000-0000	5732.33
2215	HARNER THOMAS E HARNER RUTH E	313 VINE ST	70-007-007-000-0000	2277.28
2216	CARL THOMAS	210 WALNUT ST	70-007-021-000-0000	2958.43
2217	CARL THOMAS	210 REAR WALNUT ST	70-007-048-000-0000	1214.10
2218	MAUSER EUGENE J L	354 W BROAD ST	71-002-021-000-0000	1052.35
2219	SMELTZ JAMES B JR SMELTZ CHRIS A	211 W BROAD ST	71-003-002-000-0000	2403.96
2220	STAKEM SHAWN	JULIAN ST	71-004-014-000-0000	1056.74
2221	ANTHEM CONSTRUCTION CORP	437 W MARKET ST	71-004-026-000-0000	2635.25
2222	BETTINGER GAIL GONDER PAULA JILL	144 WEST ST	71-006-010-000-0000	3840.46
2223	FINNERAN JOHN J BONILLA DEBBIE	217 W MARKET ST	71-006-041-000-0000	2103.91
2224	WOLF ANDREW G	200 W MARKET ST	71-008-012-000-0000	1904.82

Sale No.	Owner or Reputed Owner	Description	Parcel No.	Approximate Upset Price
<u>WILLIAMS TWP.</u>				
2225	KIRACOFE JOHN W			
	KIRACOFE STEPHANIE M	711 JULIAN ST	72 -004 -047 -000 -0000	5220.30
2226	BOYER GRACE E			
	KOCHER JOELLE L	530 W BROAD ST	72 -004 -062 -000 -0000	4725.00
2227	RESSLER JEFFREY D JR			
	RESSLER PAULA D	522 W BROAD ST	72 -004 -063 -000 -0000	2786.76
2228	LASH STEVEN M	615 W MARKET ST	72 -004 -104 -000 -0000	2634.23
2229	LASH STEVEN M	W MARKET ST	72 -004 -104 -001 -0001	697.94
2230	RAUTZAHN JEREMY L	638 W MARKET ST	72 -004 -133 -000 -0000	2297.24
2231	SCHUMBER ARTHUR W	126 E 6TH ST	72 -005 -012 -000 -0000	2162.41
2232	SCHUMBER ARTHUR	128 E 6TH ST	72 -005 -013 -000 -0000	1188.69

Backed by over 35 years of
Title Work and Research Resources

IONNI ABSTRACT COMPANY

Est. 1968

Is equipped to meet Your Title
Search needs on Residential and
Commercial Properties in
Dauphin, Cumberland and Perry
Counties.

*** 60 Year Title Searches

*** Present Owner Searches

For Information or Fee Schedule

Contact us at:

104 Walnut Street

Harrisburg, PA 17101


Or

P: 717-232-6739

F: 717-232-0124

Chuck Hinson, President and Title Abstractor

Tri-State Shredding



“Your
Document
Shredding
Specialist”

Are You HIPAA Compliant??

**On-Site and Off-Site
Document Shredding**

Bonded Personnel with 10 years experience
*“DON'T THROW YOUR BUSINESS OUT
WITH YOUR TRASH”*

CALL 717-233-5606 TODAY
www.tristateshredding.com

Sales and Leasing
of Business
Property

- Office
- Industrial
- Retail
- Land

Central PA's #1 ranked
commercial real estate firm
Ranked by transaction volume
CPBJ February 2008

NAICIR

Commercial Real Estate Services, Worldwide.

www.naicir.com

717 761 5070

Alcohol or Other Drugs
a Problem?

Help is Only
a Phone Call Away

LAWYERS
CONFIDENTIAL
HELP-LINE
1-888-999-1941

24 Hours Confidential


A Service Provided by

Lawyers Concerned for Lawyers of Pennsylvania, Inc.

CUMULATIVE TABLE OF CASES

Centric Bank, Schmitt v. 1

Schmitt v. Centric Bank 1



PREMIER DOWNTOWN OFFICES

Prestigious Locations, Affordable Rents
City and Capitol Views, Close Proximity
to Federal and Dauphin County Courthouses

Andrew Lick
Andrew@acampbell.net

Derek Bicksler
Derek@acampbell.net

CAMPBELL Commercial Real Estate, Inc.
(717) 737-6161
www.acampbell.net

TRIAL AHEAD?

**CONSIDER
AN ALTERNATE
ROUTE:**

Dauphin County Bar Association
Civil Dispute Resolution Program

**CALL
(717) 232-7536
FOR DETAILS**

BAR ASSOCIATION PAGE
Dauphin County Bar Association
213 North Front Street • Harrisburg, PA 17101-1493
Phone: 232-7536 • Fax: 234-4582

Board of Directors

Craig A. Longyear <i>President</i>	Renee Mattei Myers <i>President-Elect</i>
James P. DeAngelo <i>Vice President</i>	John D. Sheridan <i>Treasurer</i>
Elizabeth "Liesl" Beckley <i>Secretary</i>	Thomas E. Brenner <i>Past President</i>
Edward F. Spreha, Jr. <i>Young Lawyers' Chair</i>	Pamela L. Purdy <i>Young Lawyers' Vice Chair</i>
William L. Adler	Theresa B. Male
Jacqueline Bedard	Peter V. Marks, Sr.
C. Grainger Bowman	Pamela C. Polacek
Robert E. Chernicoff	Adam M. Shienvold
Scott B. Cooper	Jason M. Weinstock
S. Barton Gephart	Lisa M. Woodburn
Herbert Corky Goldstein	John R. Zonarich
Darren J. Holst	

Directors

The Board of Directors of the Bar Association meets on the third Thursday of the month at the Bar Association headquarters. Anyone wishing to attend or have matters brought before the Board should contact the Bar Association office in advance.

REPORTING OF ERRORS IN ADVANCE SHEET

The Bench and Bar will contribute to the accuracy in matters of detail of the permanent edition of the Dauphin County Reporter by sending to the editor promptly, notice of all errors appearing in this advance sheet. Inasmuch as corrections are made on a continuous basis, there can be no assurance that corrections can be made later than thirty (30) days from the date of this issue but this should not discourage the submission of notice of errors after thirty (30) days since they will be handled in some way if at all possible. Please send such notice of errors to: Dauphin County Reporter, Dauphin County Bar Association, 213 North Front Street, Harrisburg, PA 17101-1493.

DAUPHIN COUNTY COURT SECTION

Motion Judge of the Month

AUGUST 2008

Judge Lawrence F. CLARK, JR.

SEPTEMBER 2008

Judge John F. CHERRY

Opinions Not Yet Reported

July 21, 2008 – Hoover, J., **Commonwealth v. Hosby** (4975 CR 2006)

July 31, 2008 – Clark, J., **Commonwealth v. Montelione** (No. 2008 CV 00875 EQ)

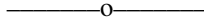
August 5, 2008 – Kleinfelter, J., **Kelly Systems, Inc. v. Koda** (No. 2007 CV 13485 ML)

BAR ASSOCIATION PAGE – Continued
MISCELLANEOUS SECTION

Opinions Not Yet Reported

August 5, 2008 – Kleinfelter, J., **Pennswood Apartments, L.P. v. Keystone Service Systems, Inc.** (2007 CV 13485 ML)

August 5, 2008 – Hoover, J., **Estrada v. Olt, et al.** (2004 CV 4890 CV)



ATTORNEY — Lancaster firm seeks a business/real estate attorney with 1 to 5 years experience. Terrific opportunity for someone with talent, enthusiasm and a team orientation. Must have excellent academic background and a track record of achievement. Contact Hiring Partner, Kegel Kelin Almy & Grimm LLP, 24 N. Lime Street, Lancaster, PA 17602. a1-a15

PART-TIME RECEPTIONIST — Small Colonial Park law office seeks part-time, experienced secretary/receptionist/client relations expert. Good communication skills essential. Good computer skills with a high level of accuracy and attention to detail required. Flexible work schedule available. E-mail cover letter and resume to Jacky@LedererLaw.com. a8-a22

Rhoads & Sinon LLP is seeking an Associate for the following position:

Attorney for its Trusts & Estates practice group. The preferred candidate would have at least 2 years experience in trusts & estates or financial planning.

Rhoads & Sinon offers a great working environment and a complete benefits package. Salary commensurate with experience. To apply, please send resume **with salary requirements and educational achievements** to:

Paul J. Bruder, Esq., *Hiring Coordinator*
Rhoads & Sinon LLP
P. O. Box 1146, One South Market Square
Harrisburg, PA 17108

Or

Email resume to pbruder@rhoads-sinon.com

EOE

a8-a22

BAR ASSOCIATION PAGE – Continued
MISCELLANEOUS SECTION

FULTON FINANCIAL CORPORATION

Fulton Financial Corporation, a \$16.1 billion multi-bank holding company, located in Lancaster, PA currently has the following opportunity available for a qualified professional to join our Corporate Legal Department:

Associate Legal Counsel located at its headquarters location. The successful candidate should have a Juris Doctor and three to five years of experience in a law firm or corporate setting. Corporate, Securities, Banking or related experience is preferred. This position will be responsible for providing advice and counsel on legal matters involving the corporation and its subsidiaries. Qualified candidates must be able to work in a fast-paced, multi-task environment. Strong problem solving and communication skills are required. The successful candidate must be currently admitted to the bar of at least one state, with admission in Pennsylvania, New Jersey, Maryland, Delaware or Virginia preferred.

If you meet these qualifications and are excited about the prospect of working for a growth-oriented company, then **please APPLY ONLINE at fult.com** or call 717-291-2608 to request an application and **reference requisition code D1152**.

Fulton Financial Corporation is committed to affirmative action, equal employment opportunity and diversity of its work-force. We are a drug free work environment. We appreciate your interest, but will only respond to those individuals who will be interviewed. Applicant must meet our salary requirements to be considered further for the position. a1-a15

ATTORNEY — Family & Civil Law Harrisburg firm seeks full-time Attorney with significant (5+ years) experience primarily in family and civil law. Criminal law experience also helpful. The successful candidate will have courtroom experience in central Pennsylvania Courts and be a hard-working professional with strong academic credentials. Federal Court experience also beneficial. Compensation commensurate with experience. Employee benefit package includes company sponsored retirement and health plan. Interested applicants should submit a confidential resume with salary requirements to Sharon Bond, Firm Administrator, Scaringi & Scaringi, P.C., 2000 Linglestown Road, Suite 106, Harrisburg, PA 17110, or email Sharon@scaringilaw.com. a15-a29

**INCORPORATION AND
LIMITED LIABILITY COMPANY
FORMATION**

CONVENIENT, COURTEOUS SAME DAY SERVICE

PREPARATION AND FILING SERVICES IN ALL STATES

**CORPORATION OUTFITS AND
LIMITED LIABILITY COMPANY OUTFITS
SAME DAY SHIPMENT OF YOUR ORDER**

**CORPORATION, LIMITED LIABILITY COMPANY
AND UCC FORMS**

**CORPORATE AND UCC, LIEN AND
JUDGMENT SERVICES**

M. BURRKEIM COMPANY

SERVING THE LEGAL PROFESSIONAL SINCE 1931

PHONE: (800) 533-8113 FAX: (888) 977-9386

2021 ARCH STREET, PHILADELPHIA, PA 19103

WWW.MBURRKEIM.COM

ATTORNEY DISCIPLINARY/ETHICS MATTERS

Representation, consultation and expert testimony in matters
involving ethical issues and the Rules of Professional Conduct

James C. Schwartzman, Esq.

Former Chairman, Disciplinary Board of the Supreme Court of Pennsylvania • Former Chairman,
Continuing Legal Education Board of the Supreme Court of Pennsylvania • Former Federal Prosecutor

Dana Pirone Garrity, Esq.

Representing attorneys in disciplinary/ethics matters for 12 years • Author/Speaker on ethics matters

17 North Second Street, 16th Floor • Harrisburg, PA 17101

(717) 255-7388